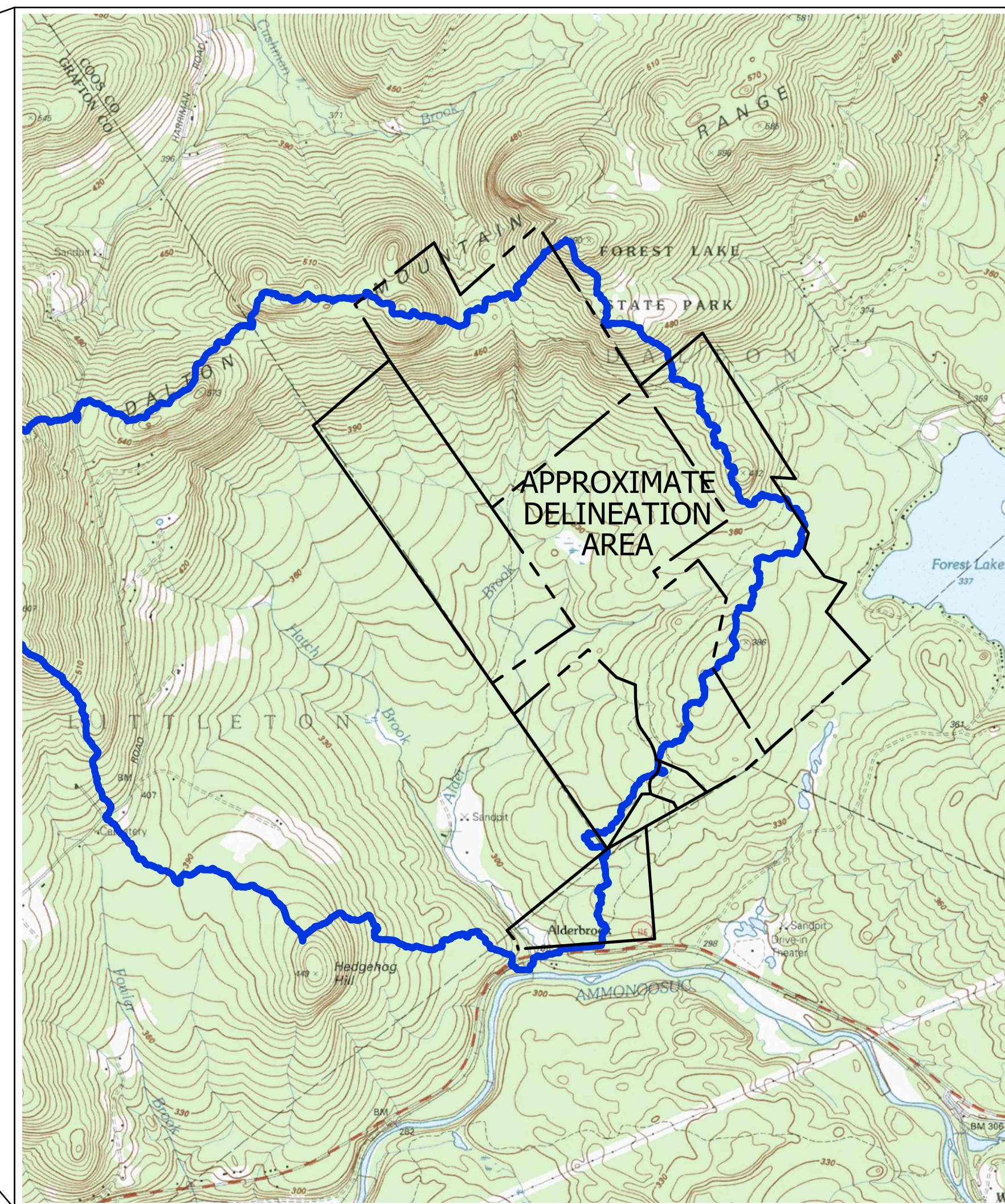
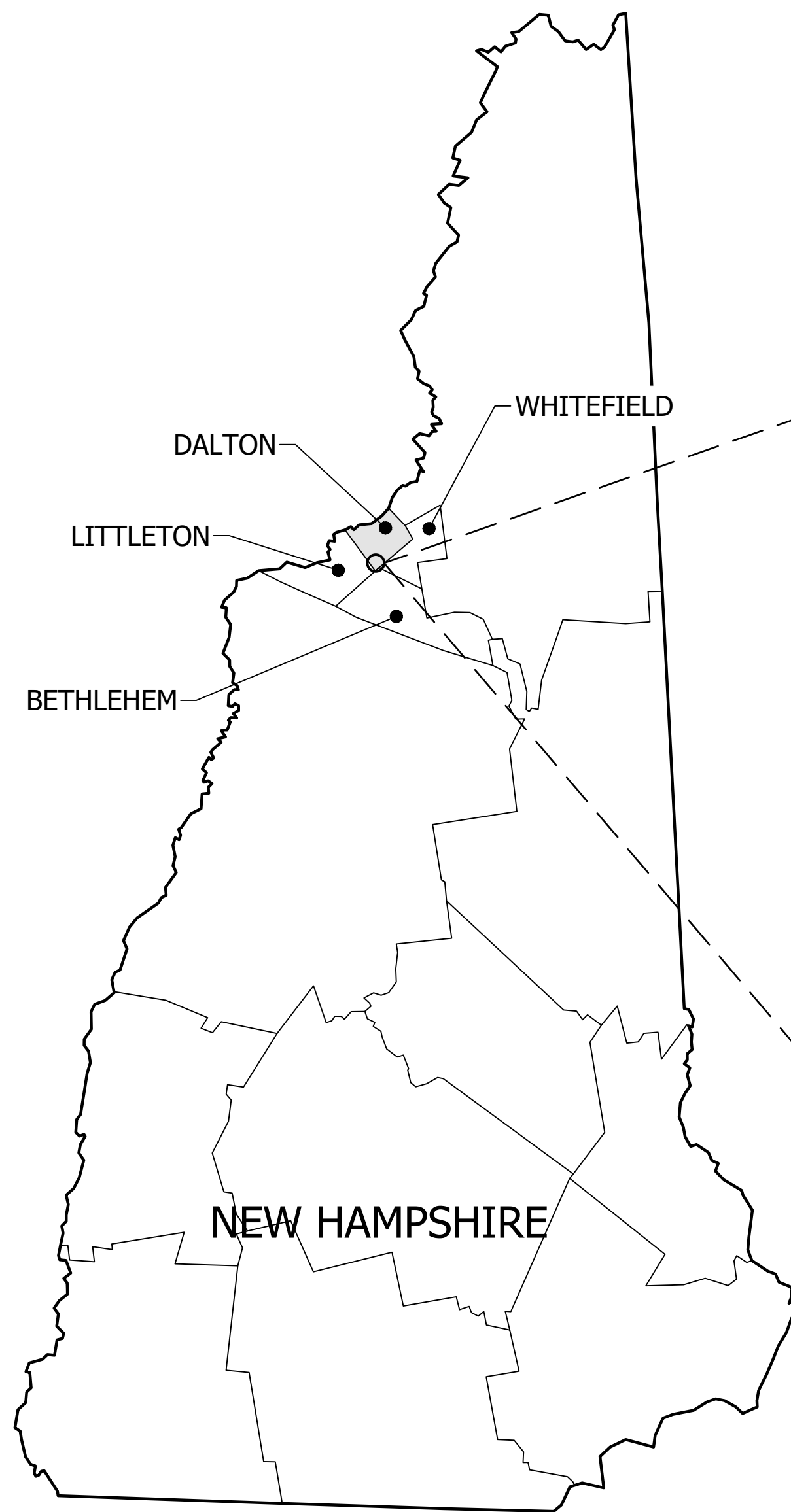


GRANITE STATE LANDFILL, LLC

EXISTING CONDITIONS WETLAND MAPPING PLANS

DALTON, NEW HAMPSHIRE
NOVEMBER 2023



LOCATION PLAN

SCALE: 1" = 2000'

OWNER:

GRANITE STATE LANDFILL, LLC
1855 VT ROUTE 100
HYDE PARK, VT 05655
802.651.5454

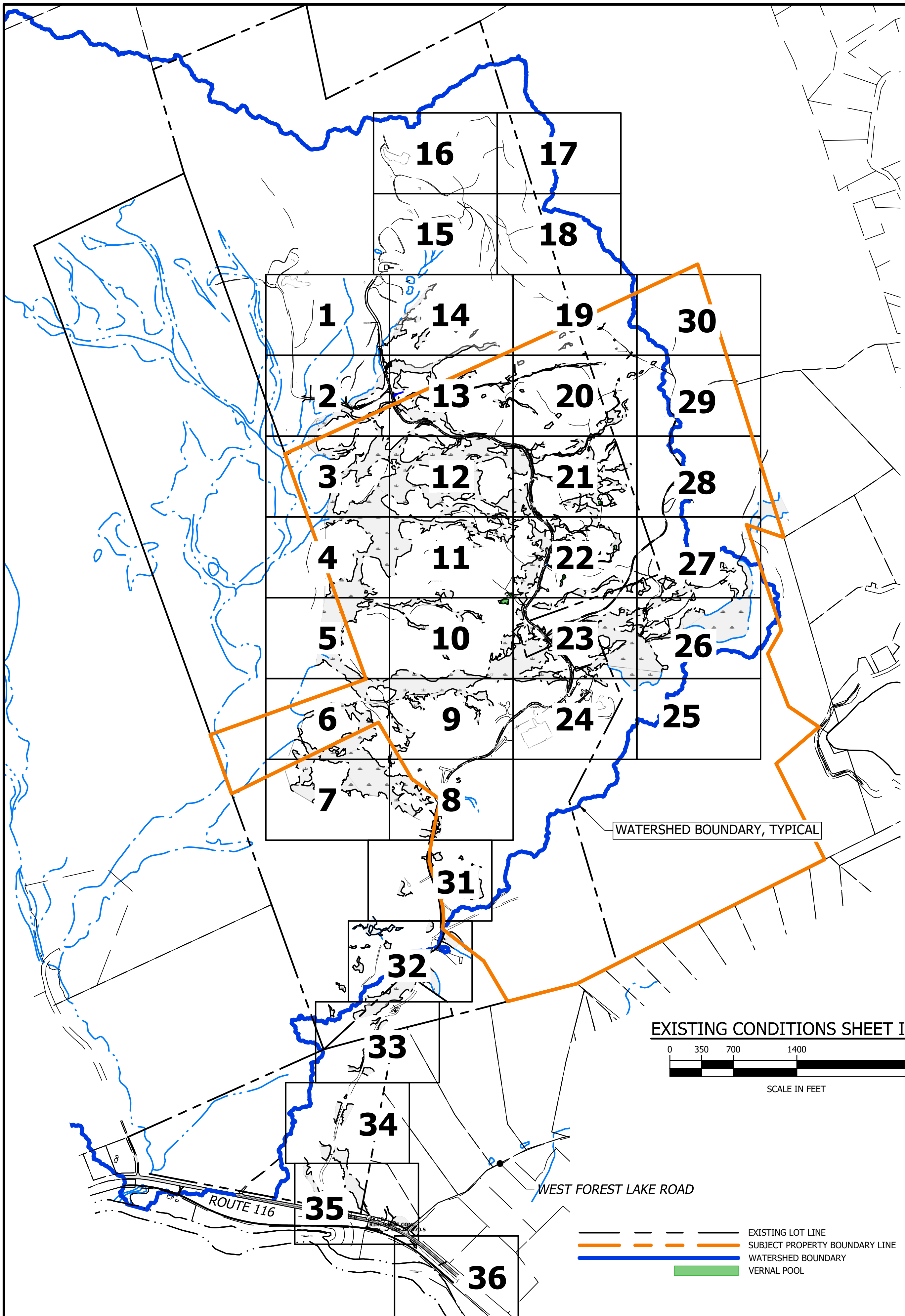
WETLAND SCIENTIST:

B.H.KEITH ASSOCIATES
11 ELM STREET
P.O. BOX 326
FREEDOM, NH 03836



SURVEYOR:

HORIZONS ENGINEERING, INC.
34 SCHOOL STREET
LITTLETON, NH 03561



WETLAND NOTES

- STATE AND FEDERAL JURISDICTIONAL WETLANDS WERE DELINEATED DURING MAY 2018 THROUGH JULY 2023 BY N.H. CERTIFIED WETLAND SCIENTIST, BARRY H. KEITH. WETLANDS MAPPING WAS DONE BY N.H. LICENSED LAND SURVEYORS, HORIZONS ENGINEERING, INC. USING GLOBAL POSITIONING SURVEY (GPS) METHODS AND IN ACCORDANCE WITH THE FOLLOWING GUIDANCE DOCUMENTS:
1. N.H. CODE OF ADMINISTRATIVE RULES (ENV-WT 406.01(a)) WITH THE TECHNIQUES OUTLINED IN THE 1987 "U.S. ARMY CORPS OF ENGINEERS WETLAND DELINEATION MANUAL, TECHNICAL REPORT Y-87-1."
 2. U.S. ARMY CORPS OF ENGINEERS. 2012. "REGIONAL SUPPLEMENT TO THE CORPS OF ENGINEERS WETLAND DELINEATION MANUAL: NORTHCENTRAL AND NORTHEAST REGION (VERSION 2.0). U.S. ARMY CORPS OF ENGINEERS RESEARCH AND DEVELOPMENT CENTER, ENVIRONMENTAL LABORATORY ERDC/EL TR-09-19."
 3. U.S. ARMY CORPS OF ENGINEERS. 2016. "NATIONAL LIST OF PLANT SPECIES THAT OCCUR IN WETLANDS: "NORTHCENTRAL AND NORTHEAST REGION (VERSION 3.3)"; U.S. ARMY CORPS OF ENGINEERS RESEARCH AND DEVELOPMENT CENTER, ENVIRONMENTAL LABORATORY."
 4. U.S. FISH AND WILDLIFE SERVICE MANUAL FWS/OBS-79/31 ENTITLED "CLASSIFICATION OF WETLANDS AND DEEPWATER HABITATS OF THE UNITED STATES, COWARDIN ET AL, 1979."
 5. U.S.G.S. FEDERAL GEOGRAPHIC DATA COMMITTEE. 2013. CLASSIFICATION OF WETLANDS AND DEEPWATER HABITATS OF THE UNITED STATES, WETLAND SUBCOMMITTEE, RESTON, VA.
 6. NEW ENGLAND HYDRIC SOILS TECHNICAL COMMITTEE. 2017. 4th ED., "FIELD INDICATORS FOR IDENTIFYING HYDRIC SOILS IN NEW ENGLAND." NEW ENGLAND INTERSTATE WATER POLLUTION CONTROL COMMISSION, LOWELL, MA.
 7. U.S. DEPARTMENT OF AGRICULTURE, NATURAL RESOURCE CONSERVATION SERVICE. 2010. "FIELD INDICATORS OF HYDRIC SOILS IN THE UNITED STATES, VERSION 7.0." L.M. VASILAS, G.W. HURT, AND C.V. NOBLE (EDS.). USDA, NRCS, IN COOPERATION WITH THE NATIONAL TECHNICAL COMMITTEE FOR HYDRIC SOILS.

SURVEY NOTES

THE WETLANDS FLAGS AS DELINEATED WERE FIELD SURVEYED BY REAL-TIME KINEMATIC GPS METHODS IN A BASE/ROVER CONFIGURATION WITH A BASE POSITION ESTABLISHED WITH THE ONLINE USER POSITIONING SERVICE, OR BY SUB-METER HANDHELD GPS METHODS USING A TRIMBLE GEOXH UNIT AND DIFFERENTIALLY CORRECTED WITH POST PROCESSING. ALL POSITIONS ARE BASED ON THE NEW HAMPSHIRE COORDINATE SYSTEM, NAD83 (GRID NORTH).

WETLAND CLASSIFICATION LEGEND

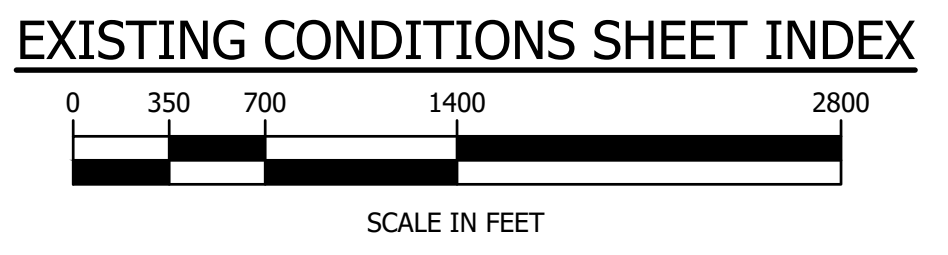
SYSTEM, CLASS, SUBCLASS, WATER REGIME

- PFO1E - PALUSTRINE FORESTED BROAD-LEAVED DECIDUOUS, SEASONALLY FLOODED/SATURATED
- PFO1/4E - PALUSTRINE FORESTED BROAD-LEAVED DECIDUOUS/NEEDLE-LEAVED EVERGREEN, SEASONALLY FLOODED/SATURATED
- PFO4/1E - PALUSTRINE FORESTED NEEDLE-LEAVED EVERGREEN/BROAD-LEAVED DECIDUOUS, SEASONALLY FLOODED/SATURATED
- PSS1E - PALUSTRINE SCRUB-SHRUB BROAD-LEAVED DECIDUOUS, SEASONALLY FLOODED/SATURATED
- PSS/FO1E - PALUSTRINE SCRUB-SHRUB/FORESTED, BROAD-LEAVED DECIDUOUS, SEASONALLY FLOODED/SATURATED
- PSS/FO1/4E - PALUSTRINE SCRUB-SHRUB/FORESTED, BROAD-LEAVED DECIDUOUS/NEEDLE-LEAVED EVERGREEN, SEASONALLY FLOODED/SATURATED
- PSS/FO4/1E - PALUSTRINE SCRUB-SHRUB/FORESTED, NEEDLE-LEAVED EVERGREEN/BROAD-LEAVED DECIDUOUS, SEASONALLY FLOODED/SATURATED
- PSS1/FO5E - PALUSTRINE SCRUB-SHRUB, BROAD-LEAVED DECIDUOUS/FORESTED, DEAD, SEASONALLY FLOODED/SATURATED
- PEM1E - PALUSTRINE PERSISTENT EMERGENT, SEASONALLY FLOODED/SATURATED
- PEM/SS1E - PALUSTRINE PERSISTENT EMERGENT/SCRUB-SHRUB, BROAD-LEAVED DECIDUOUS, SEASONALLY FLOODED/SATURATED
- POW - PALUSTRINE OPEN WATER
- R3UBH - RIVERINE UPPER PERENNIAL, UNCONSOLIDATED BOTTOM, PERMANENTLY FLOODED
- R4UBJ - RIVERINE INTERMITTENT, UNCONSOLIDATED BOTTOM, INTERMITTENTLY FLOODED

U - UPLAND

SPECIAL MODIFIERS

- d - PARTIALLY DRAINED/DITCHED
- h - DIKED/IMPOUNDED
- r - ARTIFICIAL SUBSTRATE
- b - BEAVER
- x - EXCAVATED



LEGEND

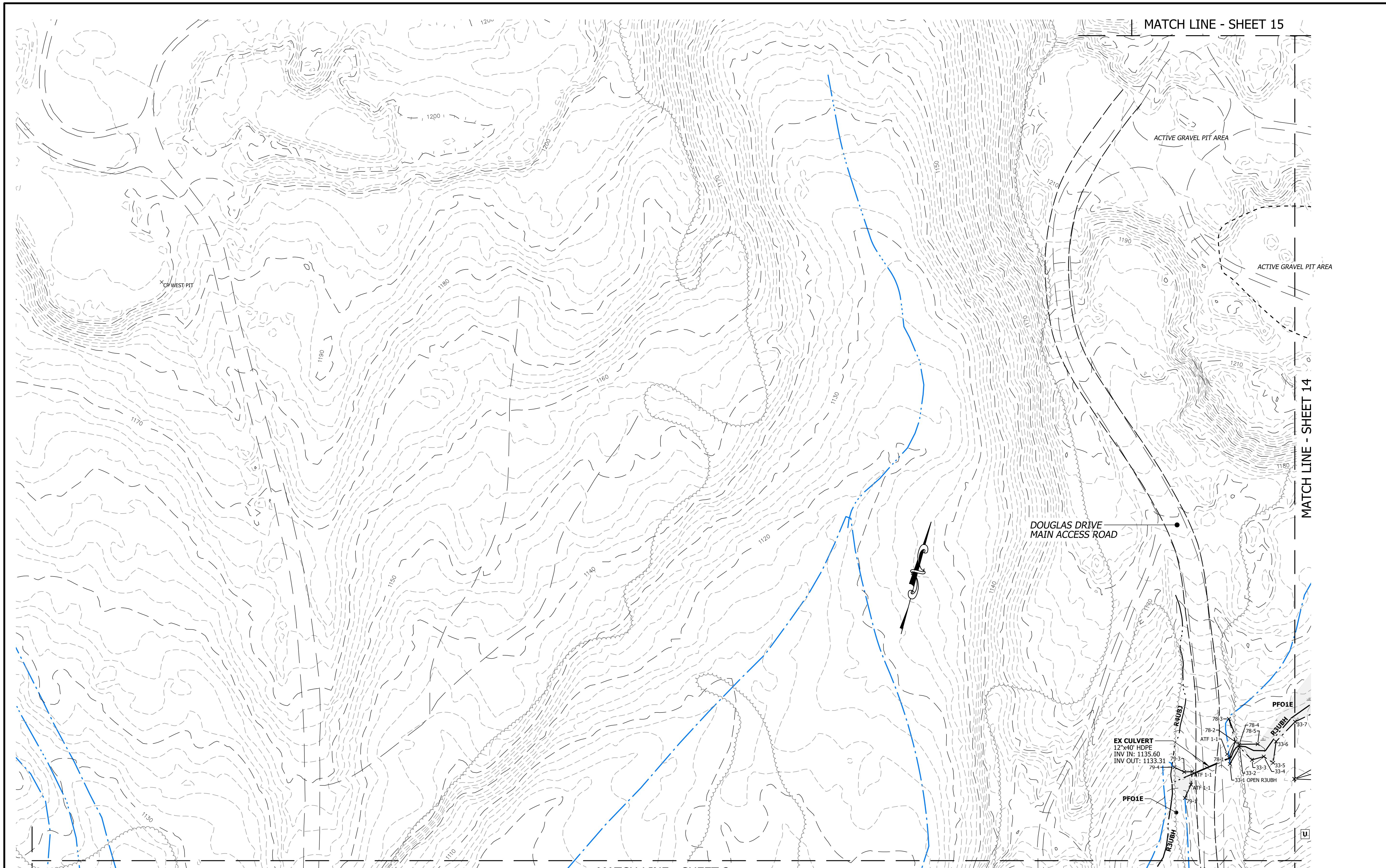
	PERENNIAL STREAM		GRAVEL ROAD
	INTERMITTENT STREAM		MINOR CONTOUR (2')
	EPHEMERAL FLOW		MAJOR CONTOUR (10')
	FLOW DIRECTION		WETLAND AREA
	WETLAND DELINEATION LINE		PERENNIAL STREAM
	WETLAND CLASSIFICATION		INTERMITTENT STREAM
			EPHEMERAL FLOW

	BEAVER DAM
	UPLAND
	GROUNDWATER SEEP
	FLAG POINT AND ID # (STRING# & FLAG #)

DATE OF PRINT
NOVEMBER 22 2023
 HORIZONS ENGINEERING



PROJECT #:	19045	DATE:	NOV 2023	SURVEYED BY:	HEI	ENGINEERED BY:	BHK	DRAWN BY:	SJB/BDD/KRP	CHECKED BY:	ESP/BHK
horizons Engineering Engineering - Land Surveying - Environmental MAINE • NEW HAMPSHIRE • VERMONT www.horizonsengineering.com											
GRANITE STATE LANDFILL, LLC DALTON, NEW HAMPSHIRE EXISTING WETLAND PLANS WETLAND CLASSIFICATIONS AND NOTES SHEET INDEX											
INDEX											



MATCH LINE - SHEET 15

MATCH LINE - SHEET 14

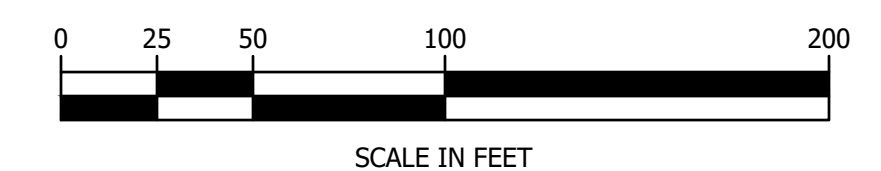
MATCH LINE - SHEET 2

- EXISTING LOT LINE
- SUBJECT PROPERTY BOUNDARY LINE
- WATERSHED BOUNDARY
- VERNAL POOL

- LEGEND**
- PERENNIAL STREAM
 - INTERMITTENT STREAM
 - EPHEMERAL FLOW
 - FLOW DIRECTION
 - WETLAND DELINEATION LINE
 - WETLAND CLASSIFICATION

- GRAVEL ROAD
- MINOR CONTOUR (2')
- MAJOR CONTOUR (10')
- APPROXIMATE LOCATIONS (NOT FLAGGED)
- WETLAND AREA
- PERENNIAL STREAM
- INTERMITTENT STREAM
- EPHEMERAL FLOW

- BEAVER DAM
- UPLAND
- GROUNDWATER SEEP
- FLAG POINT AND ID # (STRING# & FLAG #)



DATE OF PRINT
NOVEMBER 22 2023
 HORIZONS ENGINEERING



NO.	DATE	REVISION DESCRIPTION	ENG DWG



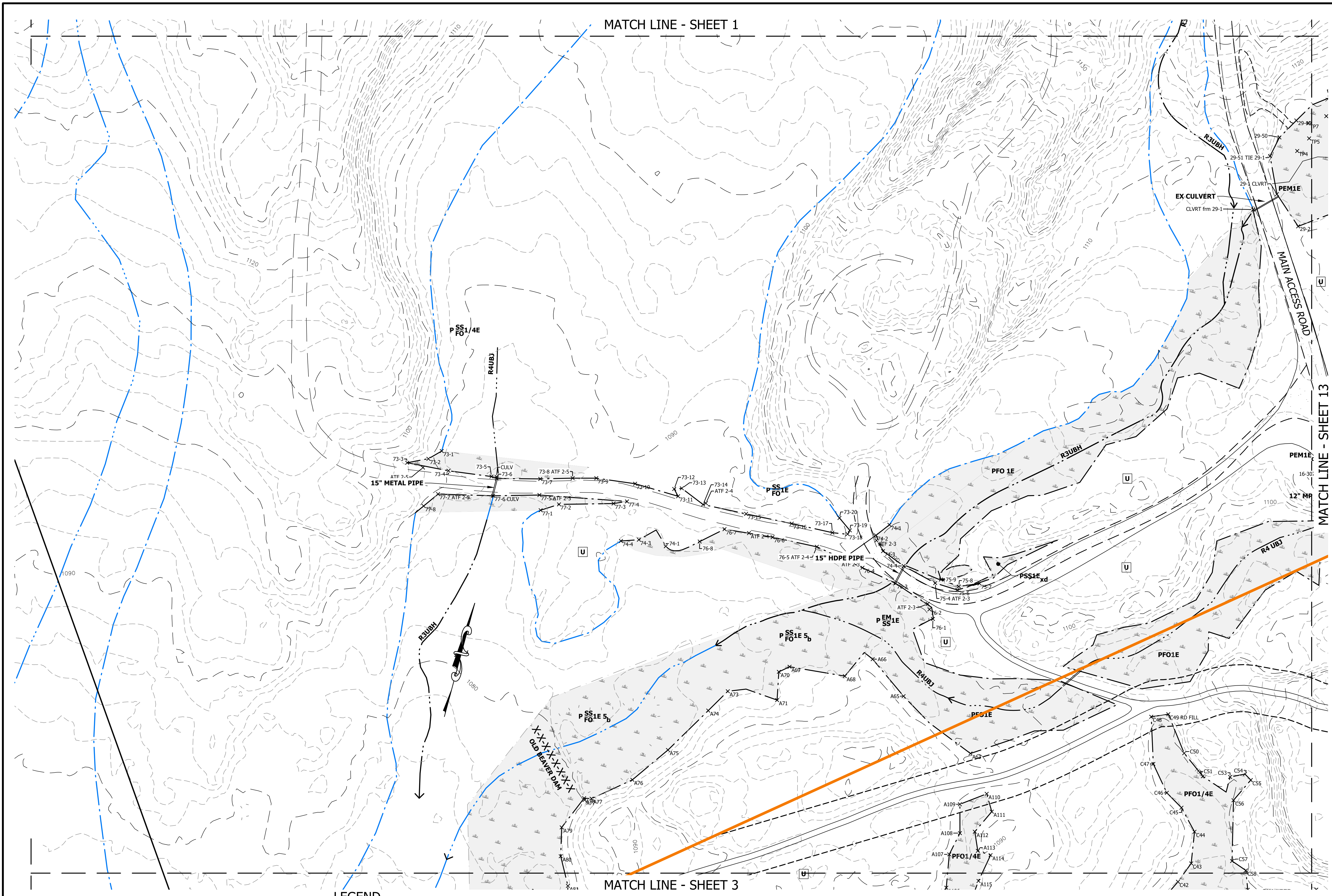
horizons Engineering
 Engineering - Land Surveying - Environmental
 MAINE • NEW HAMPSHIRE • VERMONT
 www.horizonsengineering.com

GRANITE STATE LANDFILL, LLC
 DALTON, NEW HAMPSHIRE
 EXISTING WETLAND PLANS

WETLAND MAPPING PLAN

SHEET 1

Z:\proj_2019\19045\NCES - Dalton\DWG\SS\Final\19045_Wet_Layers\00.dwg, 1, 11/22/2023 1:37:57 PM



MATCH LINE - SHEET 1

MATCH LINE - SHEET 13

MATCH LINE - SHEET 3

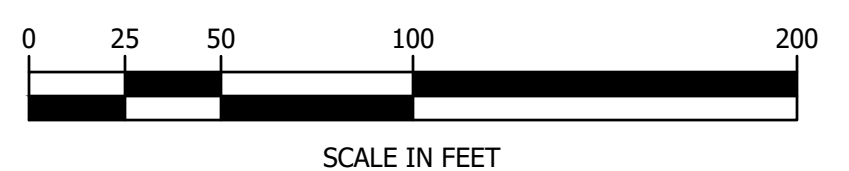
- EXISTING LOT LINE
- SUBJECT PROPERTY BOUNDARY LINE
- WATERSHED BOUNDARY
- VERNAL POOL

LEGEND

- PERENNIAL STREAM
- INTERMITTENT STREAM
- EPHEMERAL FLOW
- FLOW DIRECTION
- WETLAND DELINEATION LINE
- WETLAND CLASSIFICATION

- GRAVEL ROAD
- MINOR CONTOUR (2')
- MAJOR CONTOUR (10')
- APPROXIMATE LOCATIONS (NOT FLAGGED)
- WETLAND AREA
- PERENNIAL STREAM
- INTERMITTENT STREAM
- EPHEMERAL FLOW

- BEAVER DAM
- UPLAND
- GROUNDWATER SEEP
- FLAG POINT AND ID # (STRING# & FLAG #)




DATE OF PRINT
NOVEMBER 22 2023
 HORIZONS ENGINEERING

© 2023
 horizons
 Engineering
 All rights reserved

PROJECT #:	DATE:	SURVEYED BY:	ENGINEERED BY:	DRAWN BY:	CHECKED BY:
19045	NOV 2023	HEI	BHK	SJB/BDG/KRP	ESP/BHK

NO.	DATE	REVISION DESCRIPTION
1	2023	ADDITIONAL SOIL DELINEATIONS / CLASSIFICATION UPDATES



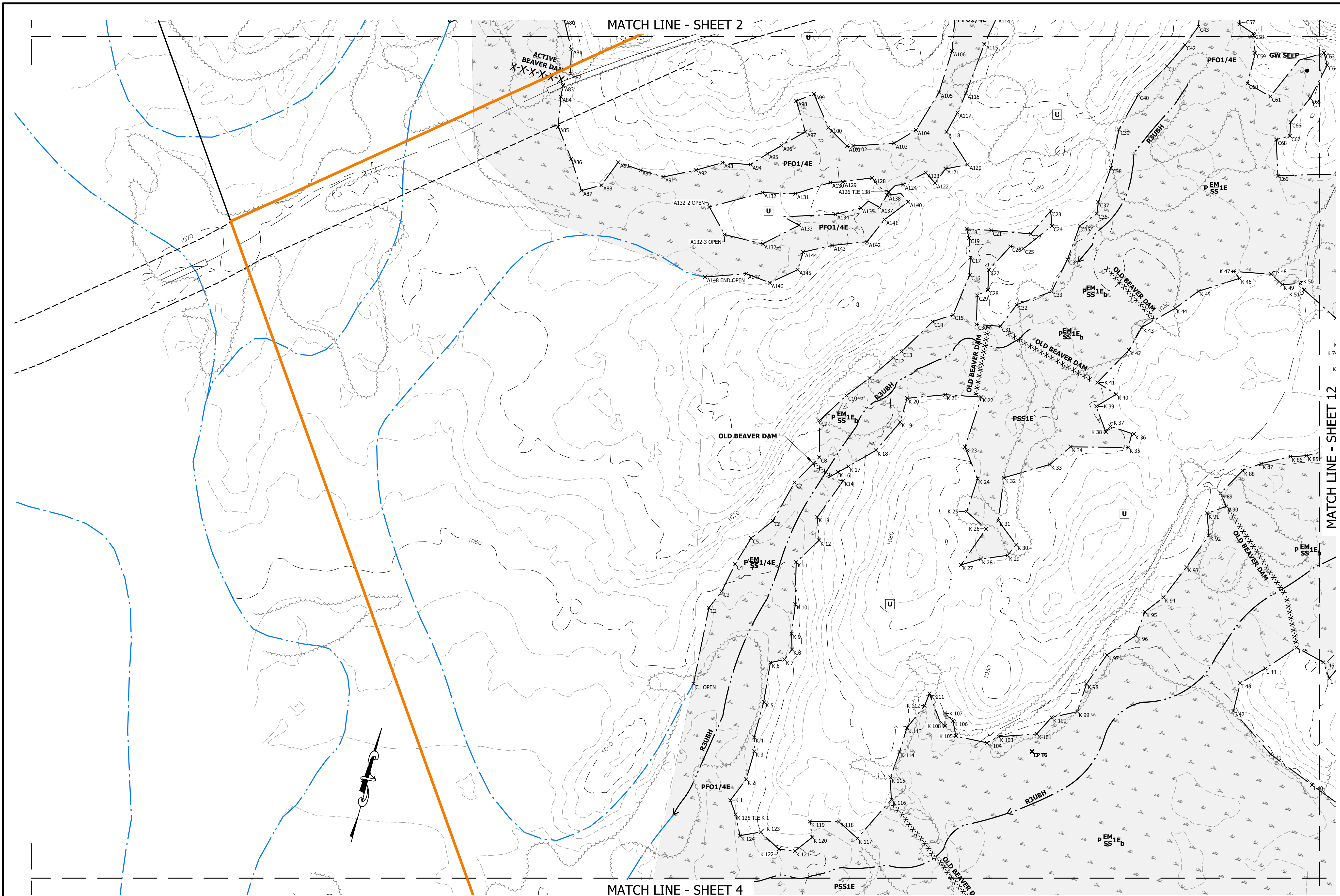
horizons
 Engineering
 Engineering - Land Surveying - Environmental
 MAINE • NEW HAMPSHIRE • VERMONT
 www.horizonsengineering.com

GRANITE STATE LANDFILL, LLC
 DALTON, NEW HAMPSHIRE
 EXISTING WETLAND PLANS

WETLAND MAPPING PLAN

SHEET 2

Z:\proj_2019\19045\NCES - Dalton\DWG\Final\19045_Wet_Layouts\20.dwg, 2, 11/22/2023 1:38:12 PM



MATCH LINE - SHEET 2

MATCH LINE - SHEET 12

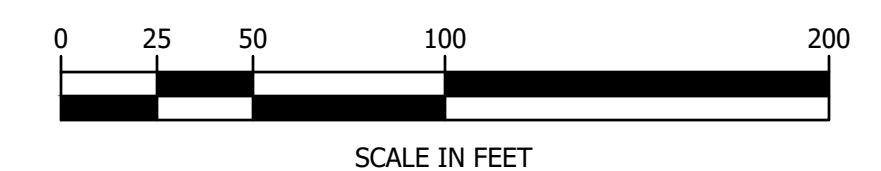
MATCH LINE - SHEET 4

- EXISTING LOT LINE
- SUBJECT PROPERTY BOUNDARY LINE
- WATERSHED BOUNDARY
- VERNAL POOL

- LEGEND**
- PERENNIAL STREAM
 - INTERMITTENT STREAM
 - EPHEMERAL FLOW
 - FLOW DIRECTION
 - WETLAND DELINEATION LINE
 - WETLAND CLASSIFICATION

- GRAVEL ROAD
- MINOR CONTOUR (2')
- MAJOR CONTOUR (10')
- APPROXIMATE LOCATIONS (NOT FLAGGED)
- WETLAND AREA
- PERENNIAL STREAM
- INTERMITTENT STREAM
- EPHEMERAL FLOW

- BEAVER DAM
- UPLAND
- GROUNDWATER SEEP
- FLAG POINT AND ID # (STRING# & FLAG #)



DATE OF PRINT
 NOVEMBER 22 2023
 HORIZONS ENGINEERING

© 2023
 horizons
 Engineering
 All rights reserved

NO.	DATE	REVISION DESCRIPTION
19045	NOV 2023	HEI
		BHK
		SJB/BDD/KRP
		ESP/BHK



horizons
 Engineering
 Engineering - Land Surveying - Environmental
 MAINE • NEW HAMPSHIRE • VERMONT
 www.horizonsengineering.com

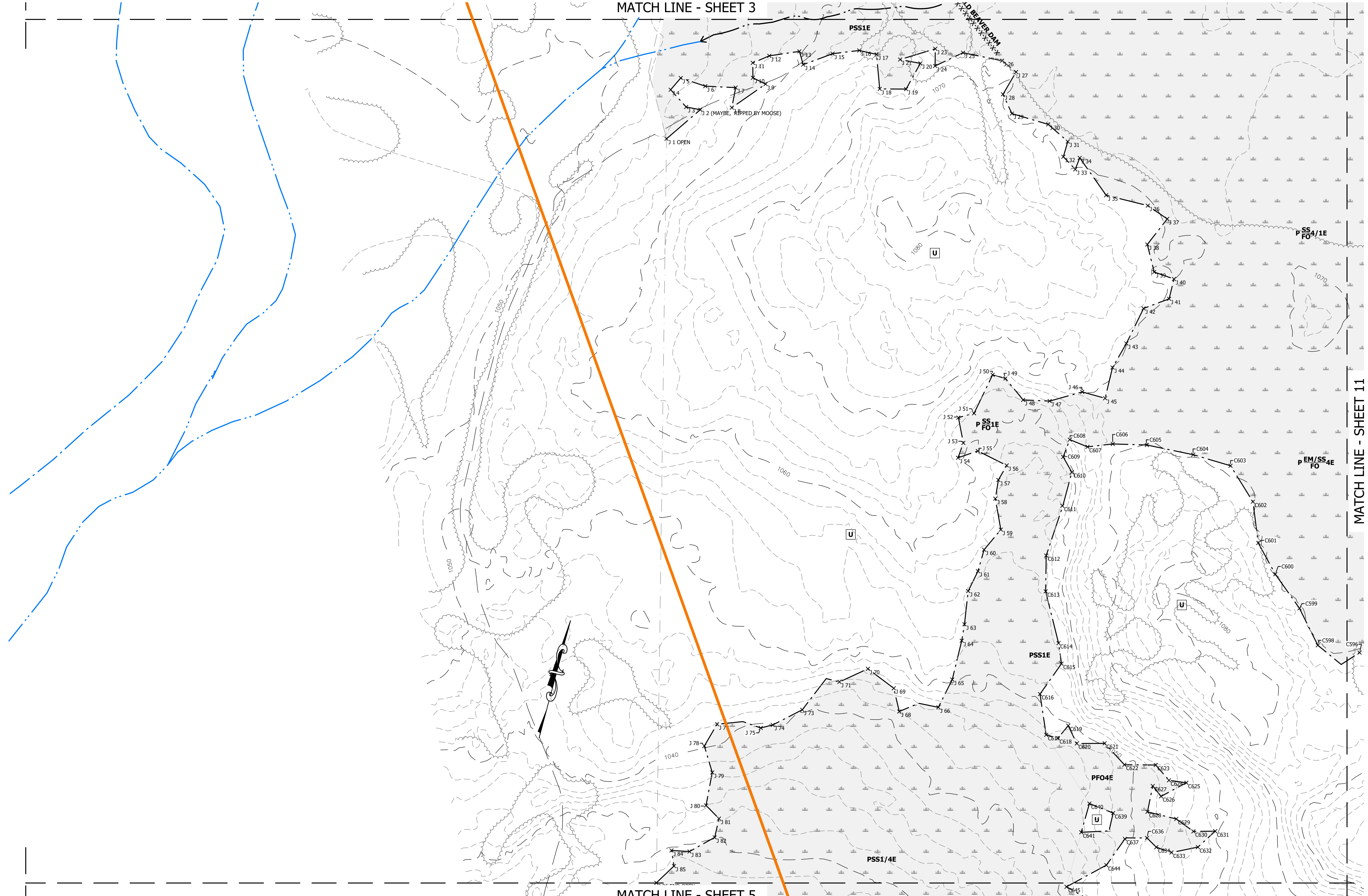
GRANITE STATE LANDFILL, LLC
 DALTON, NEW HAMPSHIRE
 EXISTING WETLAND PLANS
 WETLAND MAPPING PLAN

Z:\proj_2019\19045_NCES - Dalton\DWG\SS\final\19045_Wet_Layers-30.dwg, 3, 11/22/2023 1:38:30 PM

MATCH LINE - SHEET 3

MATCH LINE - SHEET 5

MATCH LINE - SHEET 11



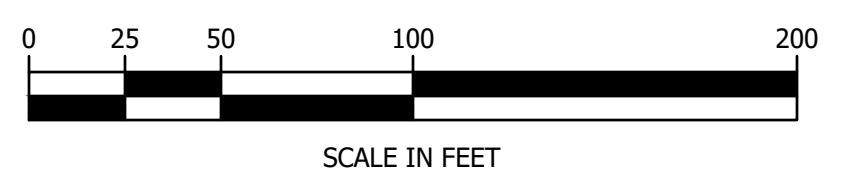
- EXISTING LOT LINE
- - - SUBJECT PROPERTY BOUNDARY LINE
- WATERSHED BOUNDARY
- VERNAL POOL

LEGEND

- PERENNIAL STREAM
- - - INTERMITTENT STREAM
- EPHEMERAL FLOW
- WETLAND DELINEATION LINE
- ← FLOW DIRECTION
- WETLAND CLASSIFICATION

- GRAVEL ROAD
- MINOR CONTOUR (2')
- MAJOR CONTOUR (10')
- APPROXIMATE LOCATIONS (NOT FLAGGED)
- WETLAND AREA
- PERENNIAL STREAM
- INTERMITTENT STREAM
- EPHEMERAL FLOW

- X-X-X-X-X- BEAVER DAM
- U UPLAND
- GW SEEP GROUNDWATER SEEP
- 46-8-X AA-15-X FLAG POINT AND ID # (STRING# & FLAG #)



DATE OF PRINT
NOVEMBER 22 2023
 HORIZONS ENGINEERING

© 2023
 horizons
 Engineering
 All rights reserved

NO.	DATE	REVISION DESCRIPTION
19045	NOV 2023	
	HEI	
	BHK	
	SIB/BDD/KRP	
	ESP/BHK	



horizons
 Engineering
 Engineering - Land Surveying - Environmental
 MAINE • NEW HAMPSHIRE • VERMONT
 www.horizonsengineering.com

GRANITE STATE LANDFILL, LLC
 DALTON, NEW HAMPSHIRE
 EXISTING WETLAND PLANS
 WETLAND MAPPING PLAN

Z:\proj_2019\19045_NCES - Dalton\DWG\Wet\19045_Wet_Layouts-20.dwg, 4, 11/22/2023 1:38:40 PM

MATCH LINE - SHEET 4

MATCH LINE - SHEET 10

MATCH LINE - SHEET 6

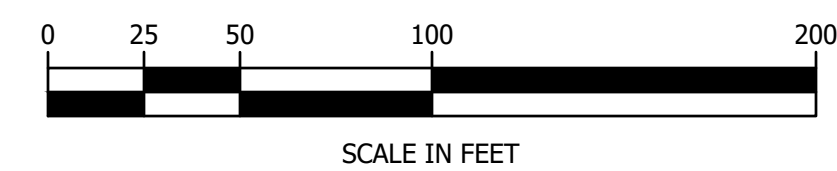
- EXISTING LOT LINE
- SUBJECT PROPERTY BOUNDARY LINE
- WATERSHED BOUNDARY
- VERNAL POOL

LEGEND

- PERENNIAL STREAM
- INTERMITTENT STREAM
- EPHEMERAL FLOW
- FLOW DIRECTION
- WETLAND DELINEATION LINE
- WETLAND CLASSIFICATION

- GRAVEL ROAD
- MINOR CONTOUR (2')
- MAJOR CONTOUR (10')
- APPROXIMATE LOCATIONS (NOT FLAGGED)
- WETLAND AREA
- PERENNIAL STREAM
- INTERMITTENT STREAM
- EPHEMERAL FLOW

- BEAVER DAM
- UPLAND
- GROUNDWATER SEEP
- FLAG POINT AND ID # (STRING# & FLAG #)



DATE OF PRINT
NOVEMBER 22 2023
 HORIZONS ENGINEERING

© 2023
 horizons
 Engineering
 All rights reserved

GRANITE STATE LANDFILL, LLC
 DALTON, NEW HAMPSHIRE
 EXISTING WETLAND PLANS

WETLAND MAPPING PLAN



horizons
 Engineering
 Engineering - Land Surveying - Environmental
 MAINE • NEW HAMPSHIRE • VERMONT
 www.horizonsengineering.com

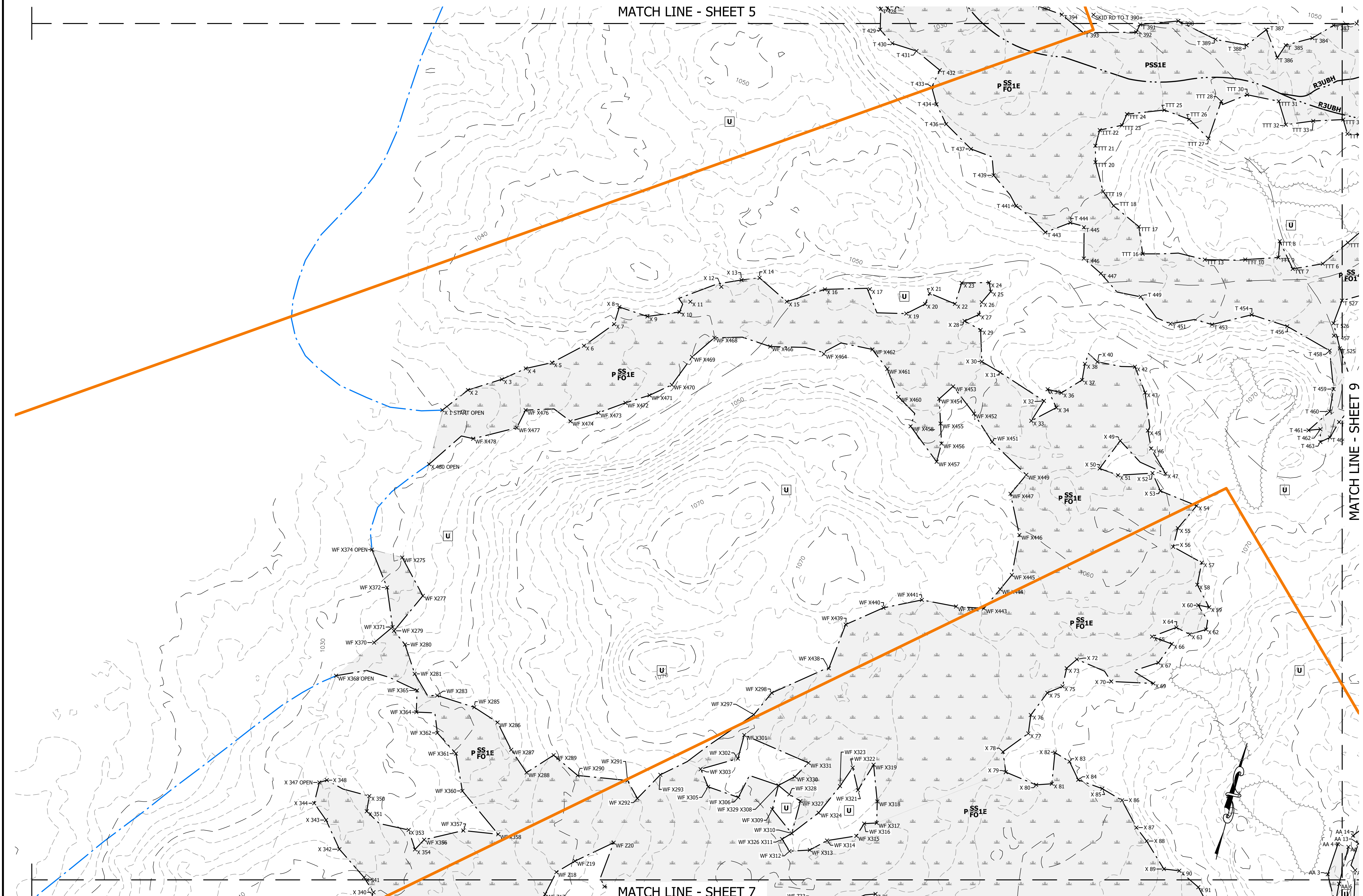
PROJECT #:	NO.	DATE	REVISION DESCRIPTION
19045			
DATE:	NOV 2023		
SURVEYED BY:	HEI		
ENGINEERED BY:	BHK		
DRAWN BY:	SJB/BDD/KRP		
CHECKED BY:	ESP/BHK		

Z:\proj_2019\19045\NCES - Dalton\DWG\Final\19045_Wet_Layers.dwg, 5, 11/22/2023 1:38:49 PM

MATCH LINE - SHEET 5

MATCH LINE - SHEET 9

MATCH LINE - SHEET 7

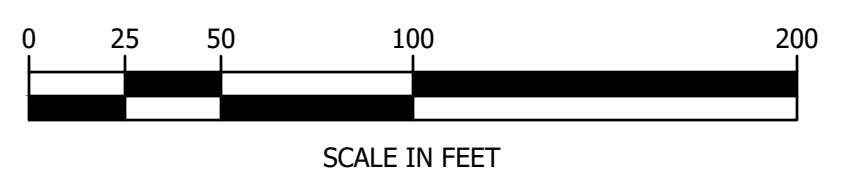


- EXISTING LOT LINE
- SUBJECT PROPERTY BOUNDARY LINE
- WATERSHED BOUNDARY
- VERNAL POOL

- LEGEND**
- PERENNIAL STREAM
 - INTERMITTENT STREAM
 - EPHEMERAL FLOW
 - FLOW DIRECTION
 - WETLAND DELINEATION LINE
 - WETLAND CLASSIFICATION

- GRAVEL ROAD
- MINOR CONTOUR (2')
- MAJOR CONTOUR (10')
- APPROXIMATE LOCATIONS (NOT FLAGGED)
- WETLAND AREA
- PERENNIAL STREAM
- INTERMITTENT STREAM
- EPHEMERAL FLOW


- X-X-X-X-X- BEAVER DAM
- U UPLAND
- GW SEEP GROUNDWATER SEEP
- 46-8-X AA-15X FLAG POINT AND ID # (STRING# & FLAG #)



DATE OF PRINT
 NOVEMBER 22 2023
 HORIZONS ENGINEERING

© 2023
 All rights reserved

NO.	DATE	REVISION DESCRIPTION

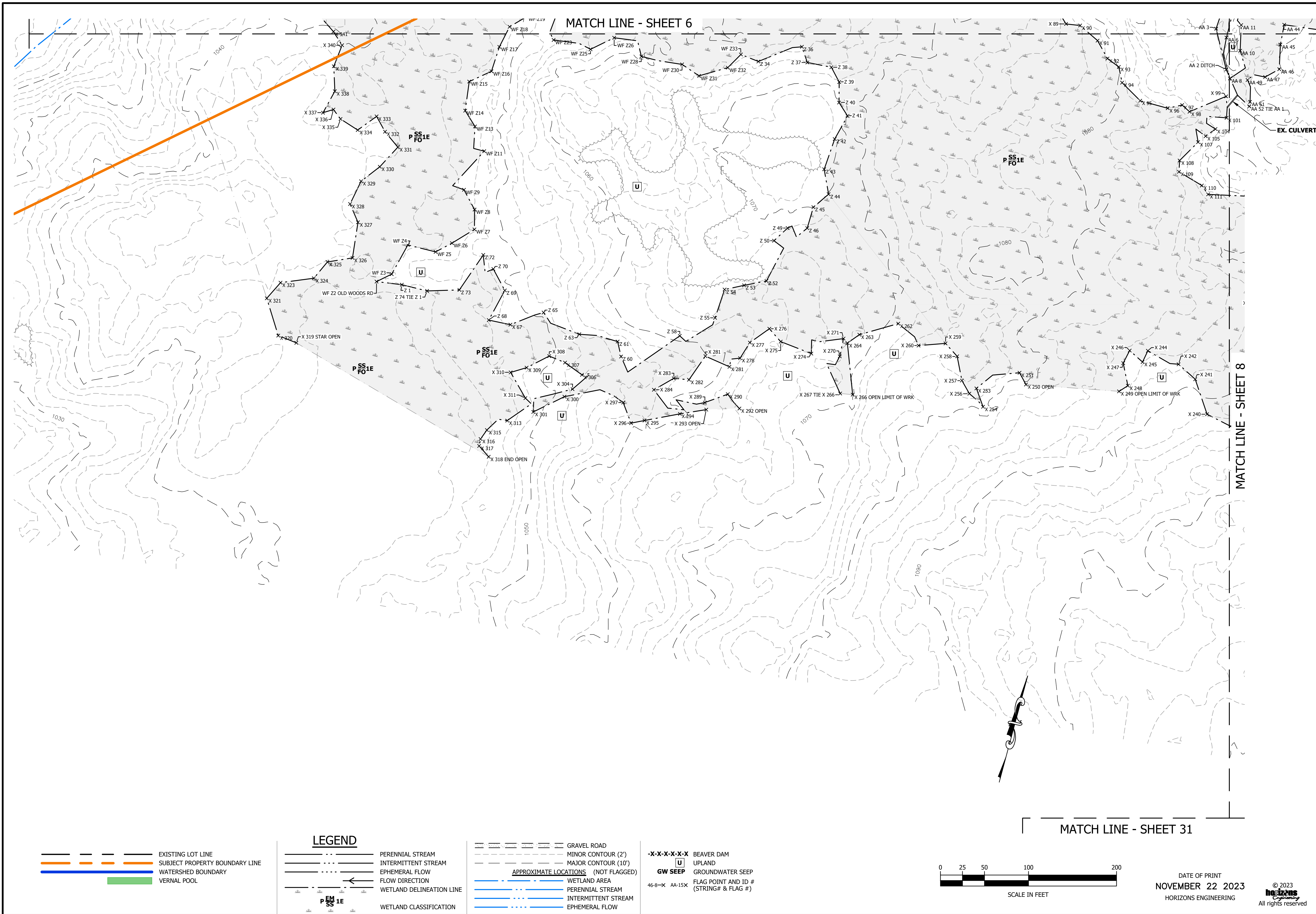


horizons
Engineering
 Engineering - Land Surveying - Environmental
 MAINE • NEW HAMPSHIRE • VERMONT
 www.horizonsengineering.com

GRANITE STATE LANDFILL, LLC
 DALTON, NEW HAMPSHIRE
 EXISTING WETLAND PLANS
 WETLAND MAPPING PLAN

MATCH LINE - SHEET 6

MATCH LINE - SHEET 8



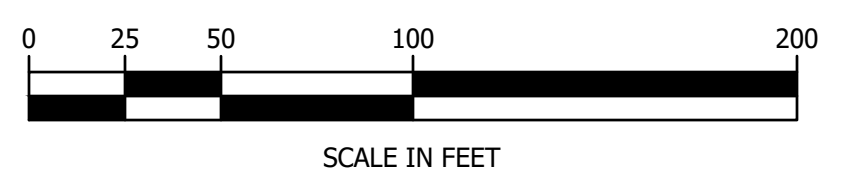
- EXISTING LOT LINE
- SUBJECT PROPERTY BOUNDARY LINE
- WATERSHED BOUNDARY
- VERNAL POOL

LEGEND

- PERENNIAL STREAM
- INTERMITTENT STREAM
- EPHEMERAL FLOW
- FLOW DIRECTION
- WETLAND DELINEATION LINE
- WETLAND CLASSIFICATION

- GRAVEL ROAD
- MINOR CONTOUR (2')
- MAJOR CONTOUR (10')
- APPROXIMATE LOCATIONS (NOT FLAGGED)
- WETLAND AREA
- PERENNIAL STREAM
- INTERMITTENT STREAM
- EPHEMERAL FLOW

- BEAVER DAM
- UPLAND
- GROUNDWATER SEEP
- FLAG POINT AND ID # (STRING# & FLAG #)



DATE OF PRINT
NOVEMBER 22 2023
 HORIZONS ENGINEERING



NO.	DATE	REVISION DESCRIPTION
19045	NOV 2023	HEI
		BHK
		SUB/BDD/KRP
		ESP/BHK

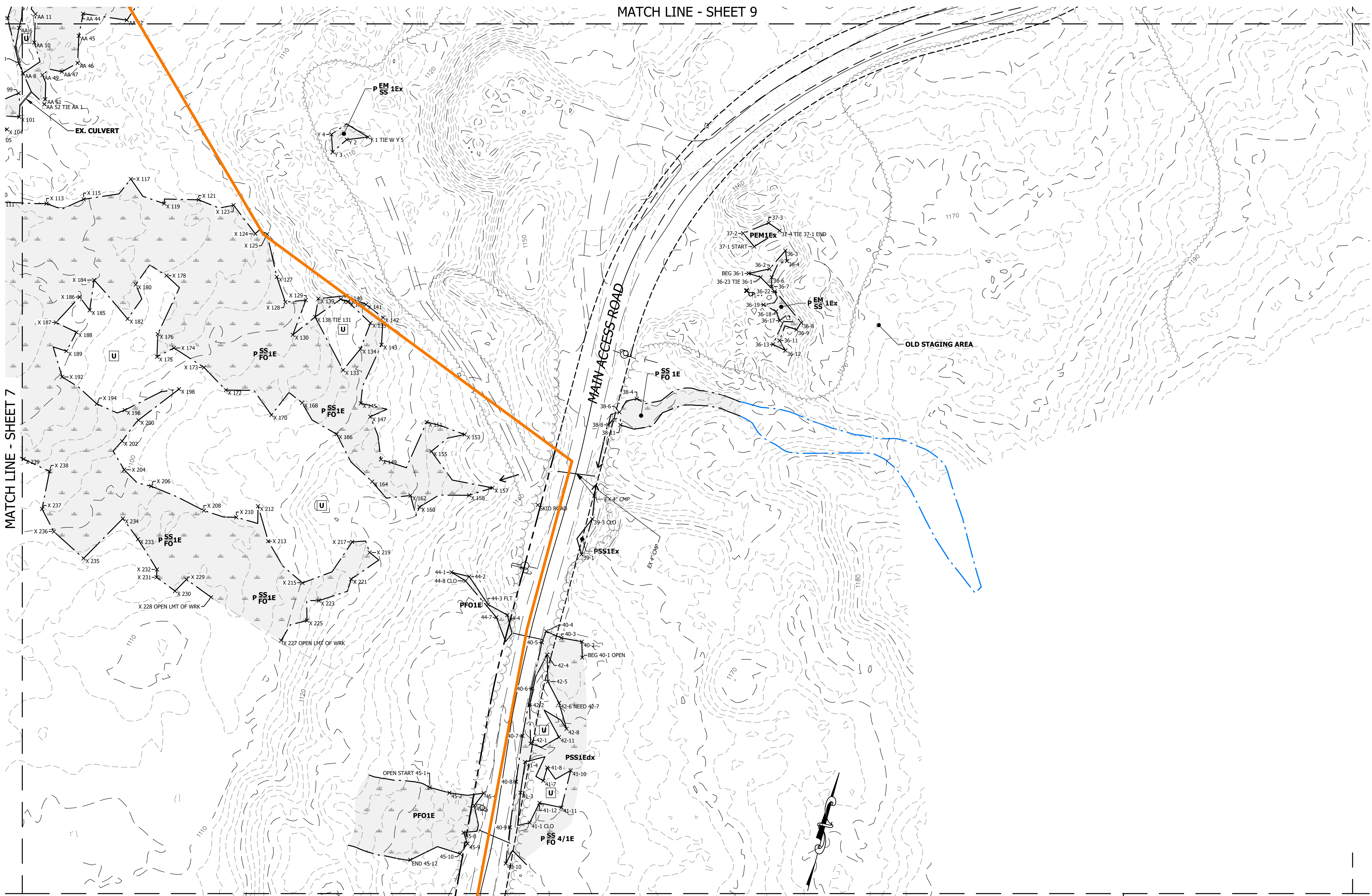


horizons Engineering
 Engineering - Land Surveying - Environmental
 MAINE • NEW HAMPSHIRE • VERMONT
 www.horizonsengineering.com

GRANITE STATE LANDFILL, LLC
 DALTON, NEW HAMPSHIRE
 EXISTING WETLAND PLANS
 WETLAND MAPPING PLAN

Z:\proj_2019\19045 NCES - Dalton\DWG\Final\19045_Wet_Layers-30.dwg, 7 (A), 11/22/2023 1:39:11 PM

MATCH LINE - SHEET 9



MATCH LINE - SHEET 7

MATCH LINE - SHEET 31

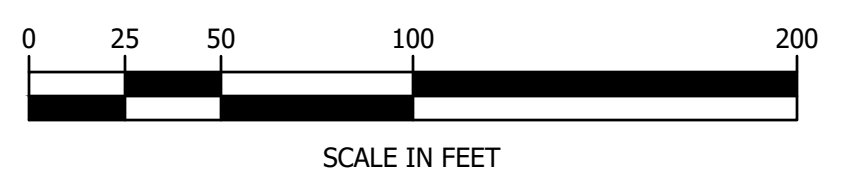
- EXISTING LOT LINE
- SUBJECT PROPERTY BOUNDARY LINE
- WATERSHED BOUNDARY
- VERNAL POOL

LEGEND

- PERENNIAL STREAM
- INTERMITTENT STREAM
- EPHEMERAL FLOW
- FLOW DIRECTION
- WETLAND DELINEATION LINE
- WETLAND CLASSIFICATION

- GRAVEL ROAD
- MINOR CONTOUR (2')
- MAJOR CONTOUR (10')
- APPROXIMATE LOCATIONS (NOT FLAGGED)
- WETLAND AREA
- PERENNIAL STREAM
- INTERMITTENT STREAM
- EPHEMERAL FLOW

- BEAVER DAM
- UPLAND
- GROUNDWATER SEEP
- FLAG POINT AND ID # (STRING# & FLAG #)



DATE OF PRINT
NOVEMBER 22 2023
 HORIZONS ENGINEERING



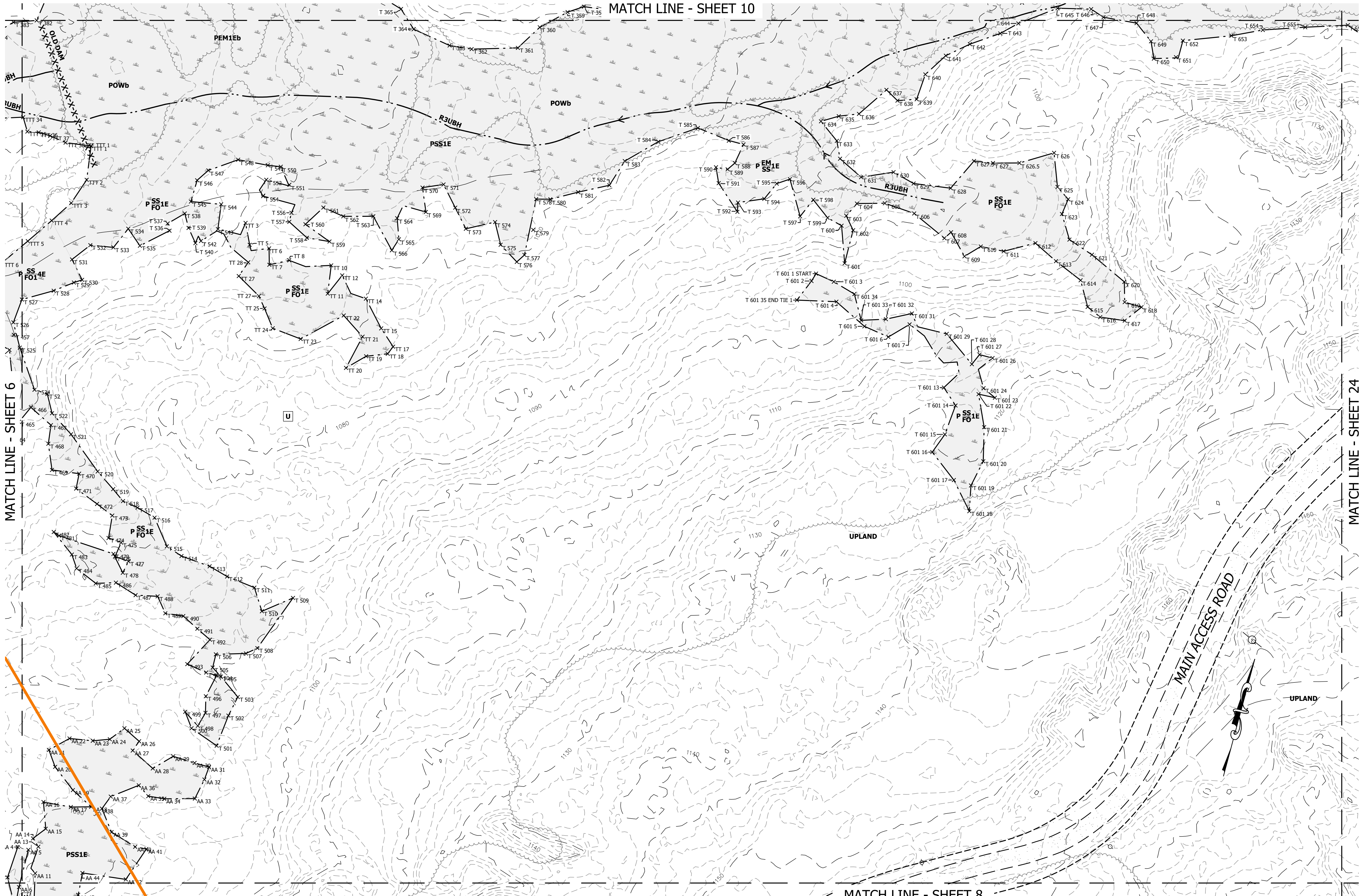
NO.	DATE	REVISION DESCRIPTION	ENG. DWG.
19045	NOV 2023		



horizons Engineering
 Engineering - Land Surveying - Environmental
 MAINE • NEW HAMPSHIRE • VERMONT
 www.horizonsengineering.com

GRANITE STATE LANDFILL, LLC
 DALTON, NEW HAMPSHIRE
 EXISTING WETLAND PLANS
 WETLAND MAPPING PLAN

2:\proj_2019\19045\NCES - Dalton\DWG\Wetland\19045_Wet_Layers\20.dwg, 6/11/2023 1:39:21 PM



MATCH LINE - SHEET 6

MATCH LINE - SHEET 24

MATCH LINE - SHEET 8

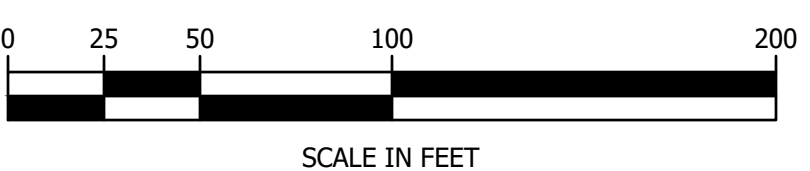
- EXISTING LOT LINE
- SUBJECT PROPERTY BOUNDARY LINE
- WATERSHED BOUNDARY
- VERNAL POOL

LEGEND

- PERENNIAL STREAM
- INTERMITTENT STREAM
- EPHEMERAL FLOW
- FLOW DIRECTION
- WETLAND DELINEATION LINE
- WETLAND CLASSIFICATION

- GRAVEL ROAD
- MINOR CONTOUR (2')
- MAJOR CONTOUR (10')
- APPROXIMATE LOCATIONS (NOT FLAGGED)
- WETLAND AREA
- PERENNIAL STREAM
- INTERMITTENT STREAM
- EPHEMERAL FLOW

- BEAVER DAM
- UPLAND
- GROUNDWATER SEEP
- FLAG POINT AND ID # (STRING# & FLAG #)



DATE OF PRINT
NOVEMBER 22 2023
 HORIZONS ENGINEERING

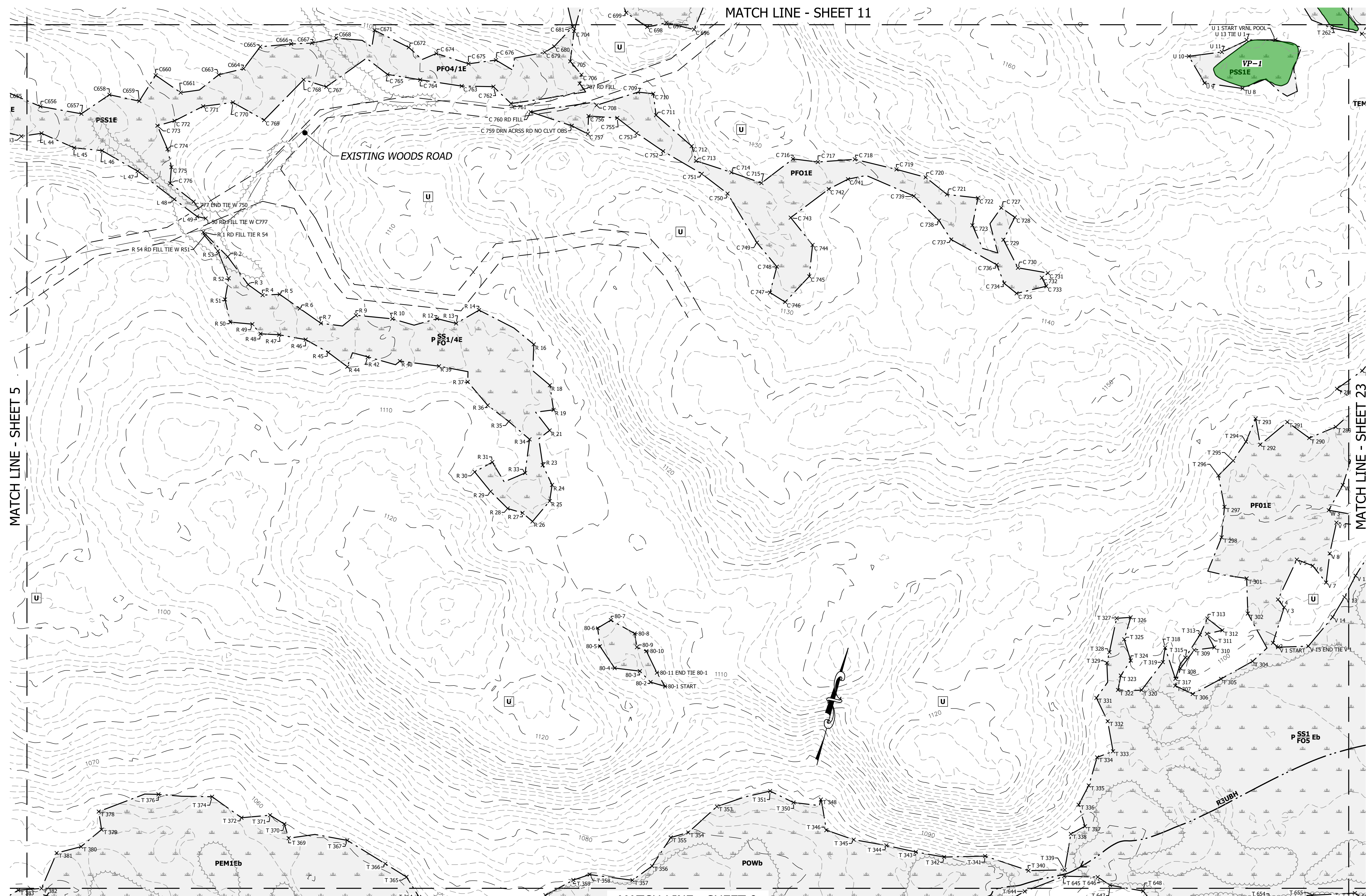
© 2023
 horizons
 Engineering
 All rights reserved

NO.	DATE	REVISION DESCRIPTION
19045	NOV 2023	
HEI		
BHK		
SIB/BDD/KRP		
ESP/BHK		



horizons
Engineering
 Engineering - Land Surveying - Environmental
 MAINE • NEW HAMPSHIRE • VERMONT
 www.horizonsengineering.com

GRANITE STATE LANDFILL, LLC
 DALTON, NEW HAMPSHIRE
EXISTING WETLAND PLANS
 WETLAND MAPPING PLAN

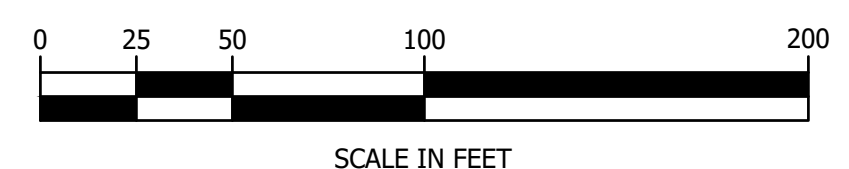


	EXISTING LOT LINE
	SUBJECT PROPERTY BOUNDARY LINE
	WATERSHED BOUNDARY
	VERNAL POOL

	PERENNIAL STREAM
	INTERMITTENT STREAM
	EPHEMERAL FLOW
	FLOW DIRECTION
	WETLAND DELINEATION LINE
	WETLAND CLASSIFICATION


	GRAVEL ROAD
	MINOR CONTOUR (2')
	MAJOR CONTOUR (10')
	WETLAND AREA
	PERENNIAL STREAM
	INTERMITTENT STREAM
	EPHEMERAL FLOW

	BEAVER DAM
	UPLAND
	GROUNDWATER SEEP
	FLAG POINT AND ID # (STRING# & FLAG #)



DATE OF PRINT
NOVEMBER 22 2023
 HORIZONS ENGINEERING

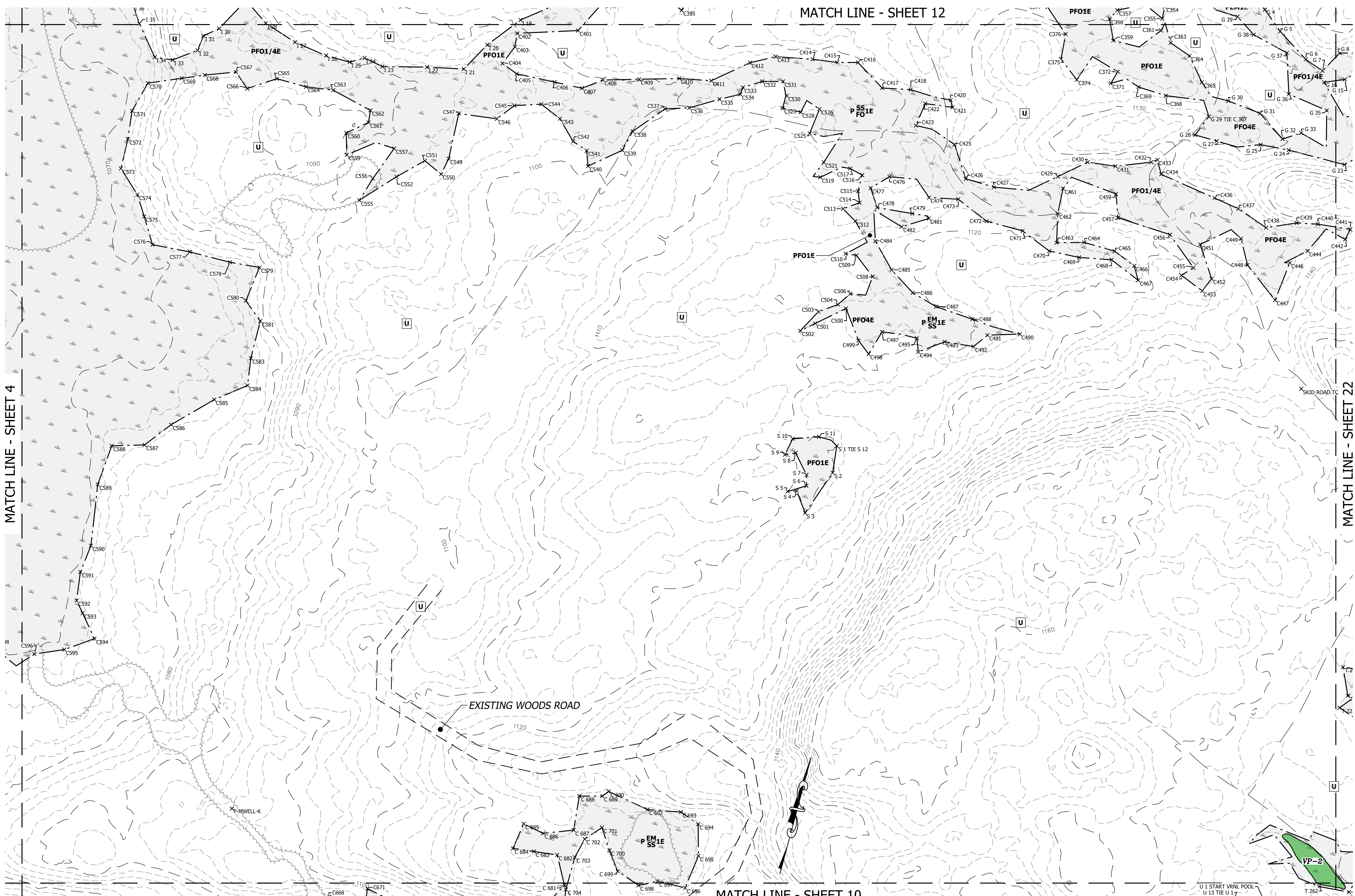
NO.	DATE	REVISION DESCRIPTION
19045	NOV 2023	HEI
		BHK
		SJB/BDD/KRP
		ESP/BHK



horizons
 Engineering
 Engineering - Land Surveying - Environmental
 MAINE • NEW HAMPSHIRE • VERMONT
 www.horizonsengineering.com

GRANITE STATE LANDFILL, LLC
 DALTON, NEW HAMPSHIRE
 EXISTING WETLAND PLANS
 WETLAND MAPPING PLAN
SHEET 10

Z:\proj_2019\19045_NCS - Dalton\DWG\Final\19045_Wet_Layers.dwg, 10/11/2023 1:39:41 PM



MATCH LINE - SHEET 4

MATCH LINE - SHEET 12

MATCH LINE - SHEET 22

MATCH LINE - SHEET 10

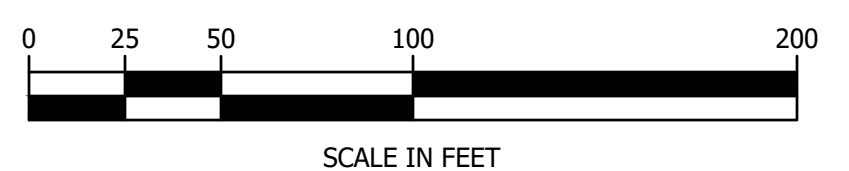
- EXISTING LOT LINE
- SUBJECT PROPERTY BOUNDARY LINE
- WATERSHED BOUNDARY
- VERNAL POOL

LEGEND

- PERENNIAL STREAM
- INTERMITTENT STREAM
- EPHEMERAL FLOW
- FLOW DIRECTION
- WETLAND DELINEATION LINE
- WETLAND CLASSIFICATION

- GRAVEL ROAD
- MINOR CONTOUR (2')
- MAJOR CONTOUR (10')
- APPROXIMATE LOCATIONS (NOT FLAGGED)
- WETLAND AREA
- PERENNIAL STREAM
- INTERMITTENT STREAM
- EPHEMERAL FLOW

- BEAVER DAM
- UPLAND
- GROUNDWATER SEEP
- FLAG POINT AND ID # (STRING# & FLAG #)



DATE OF PRINT
NOVEMBER 22 2023
 HORIZONS ENGINEERING

© 2023
 All rights reserved

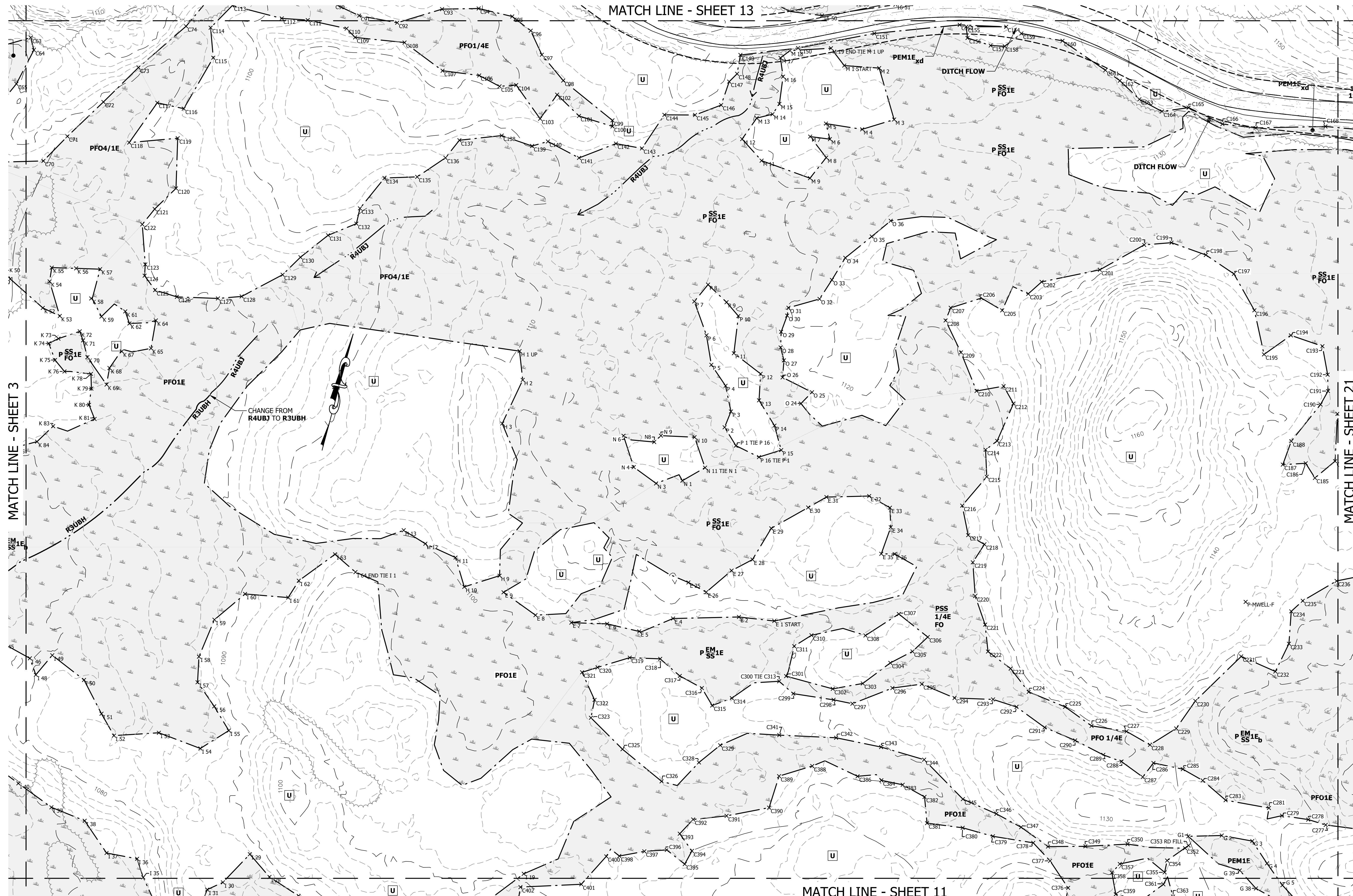
NO.	DATE	REVISION DESCRIPTION



horizons
Engineering
 Engineering - Land Surveying - Environmental
 MAINE • NEW HAMPSHIRE • VERMONT
 www.horizonsengineering.com

GRANITE STATE LANDFILL, LLC
 DALTON, NEW HAMPSHIRE
 EXISTING WETLAND PLANS
 WETLAND MAPPING PLAN

MATCH LINE - SHEET 13



MATCH LINE - SHEET 3

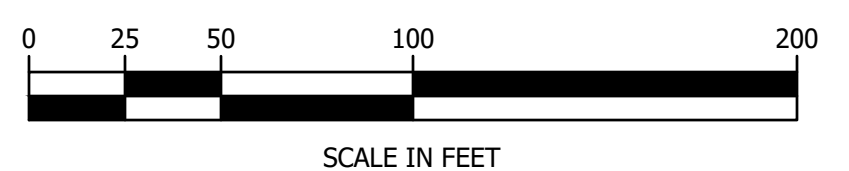
MATCH LINE - SHEET 21

CHANGE FROM R4UBJ TO R3UBH

LEGEND

- EXISTING LOT LINE
- SUBJECT PROPERTY BOUNDARY LINE
- WATERSHED BOUNDARY
- VERNAL POOL
- PERENNIAL STREAM
- INTERMITTENT STREAM
- EPHEMERAL FLOW
- FLOW DIRECTION
- WETLAND DELINEATION LINE
- WETLAND CLASSIFICATION
- GRAVEL ROAD
- MINOR CONTOUR (2')
- MAJOR CONTOUR (10')
- APPROXIMATE LOCATIONS (NOT FLAGGED)
- WETLAND AREA
- PERENNIAL STREAM
- INTERMITTENT STREAM
- EPHEMERAL FLOW
- BEAVER DAM
- UPLAND
- GROUNDWATER SEEP
- FLAG POINT AND ID # (STRING# & FLAG #)


MATCH LINE - SHEET 11



DATE OF PRINT
 NOVEMBER 22 2023
 HORIZONS ENGINEERING

© 2023
 All rights reserved

NO.	DATE	REVISION DESCRIPTION
19045	NOV 2023	HEI
2025		BHK
2026		SJB/BDD/KRP
2027		ESP/BHK



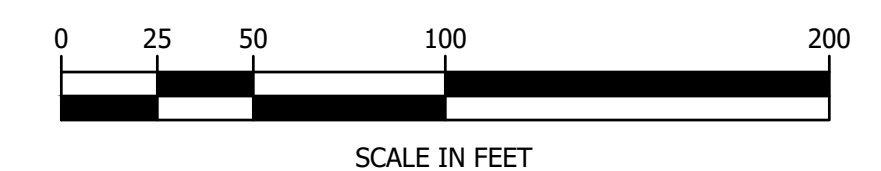
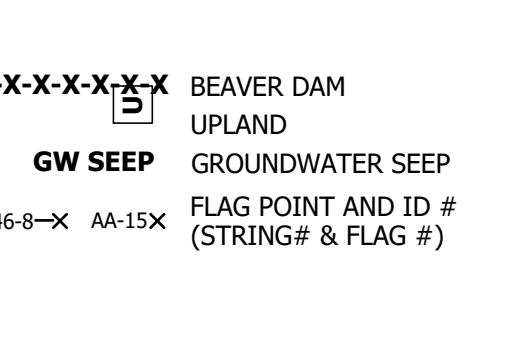
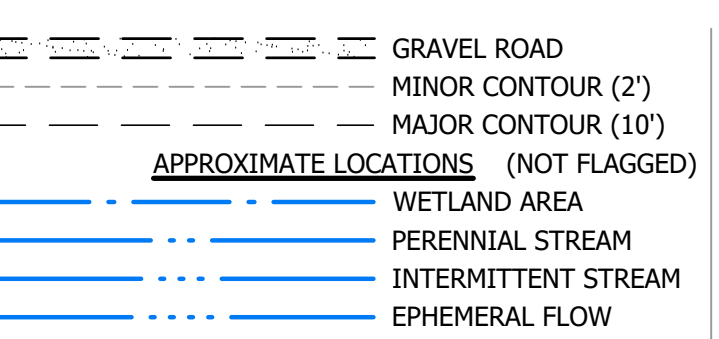
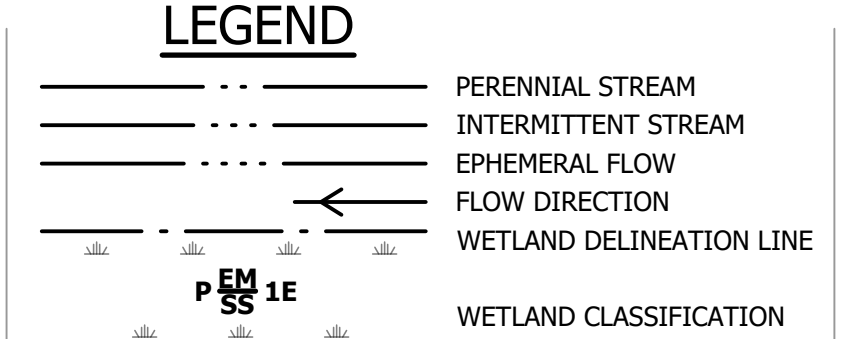
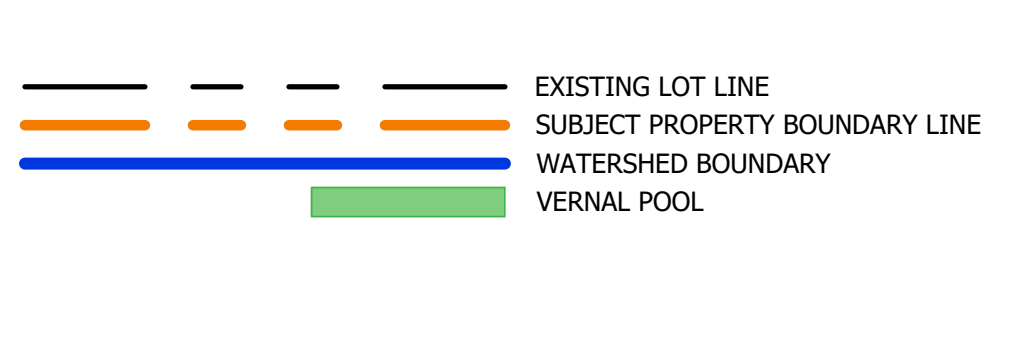
horizons
 Engineering
 Engineering - Land Surveying - Environmental
 MAINE • NEW HAMPSHIRE • VERMONT
 www.horizonsengineering.com

GRANITE STATE LANDFILL, LLC
 DALTON, NEW HAMPSHIRE
 EXISTING WETLAND PLANS
 WETLAND MAPPING PLAN

Z:\proj_2019\19045_NCS - Dalton\DWG\Final\19045_Wet_Layouts\20.dwg, 12/17/2023 1:40:13 PM

MATCH LINE - SHEET 14

MATCH LINE - SHEET 20



DATE OF PRINT
NOVEMBER 22 2023
HORIZONS ENGINEERING



PROJECT #:	NO.	DATE	REVISION DESCRIPTION
19045			
DATE:	NOV 2023		ADDITIONAL SOIL DELINEATIONS / CLASSIFICATION UPDATES
SURVEYED BY:	HEI		
ENGINEERED BY:	BHK		
DRAWN BY:	SJB/BDD/KRP		
CHECKED BY:	ESP/BHK		



horizons
Engineering

Engineering - Land Surveying - Environmental
MAINE • NEW HAMPSHIRE • VERMONT
www.horizonsengineering.com

GRANITE STATE LANDFILL, LLC
DALTON, NEW HAMPSHIRE
EXISTING WETLAND PLANS
WETLAND MAPPING PLAN

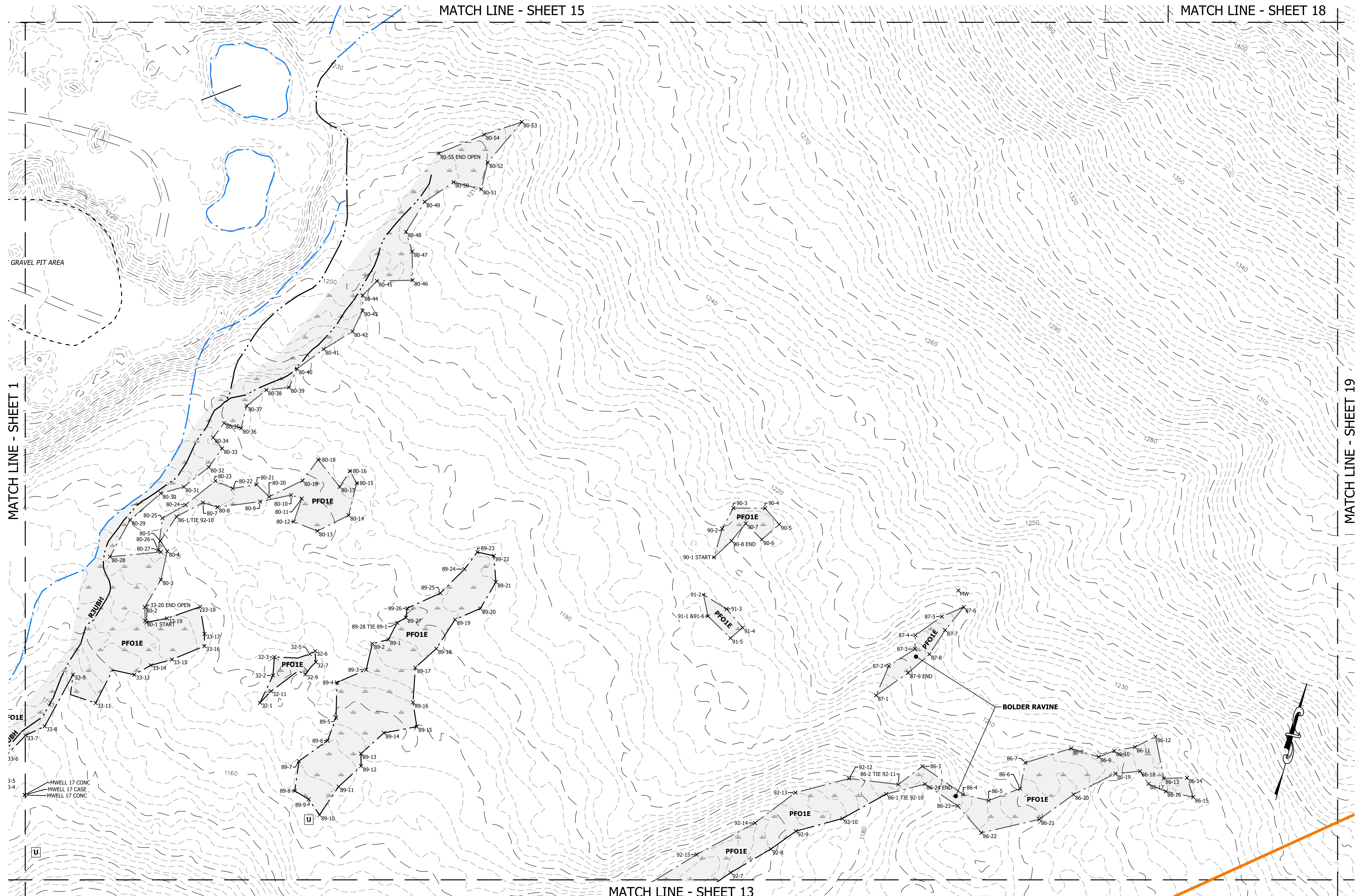
2:\proj_2019\19045\NCS - Dalton\DWG\Final\19045_Wet_Layouts\20.dwg, 13, 11/22/2023, 1:40:30 PM

MATCH LINE - SHEET 15

MATCH LINE - SHEET 18

MATCH LINE - SHEET 1

MATCH LINE - SHEET 19



MATCH LINE - SHEET 13

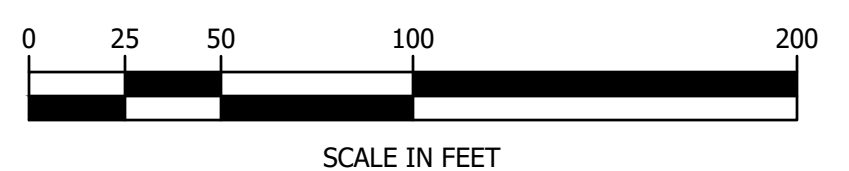
- EXISTING LOT LINE
- SUBJECT PROPERTY BOUNDARY LINE
- WATERSHED BOUNDARY
- VERNAL POOL

LEGEND

- PERENNIAL STREAM
- INTERMITTENT STREAM
- EPHEMERAL FLOW
- FLOW DIRECTION
- WETLAND DELINEATION LINE
- WETLAND CLASSIFICATION

- GRAVEL ROAD
- MINOR CONTOUR (2')
- MAJOR CONTOUR (10')
- APPROXIMATE LOCATIONS (NOT FLAGGED)
- WETLAND AREA
- PERENNIAL STREAM
- INTERMITTENT STREAM
- EPHEMERAL FLOW

- X-X-X-X-X- BEAVER DAM
- U UPLAND
- GW SEEP GROUNDWATER SEEP
- 46-8-X AA-15-X FLAG POINT AND ID # (STRING# & FLAG #)



DATE OF PRINT
 NOVEMBER 22 2023
 HORIZONS ENGINEERING

© 2023
 horizons
 Engineering
 All rights reserved

PROJECT #:	DATE:	SURVEYED BY:	ENGINEERED BY:	DRAWN BY:	CHECKED BY:
19045	NOV 2023	HEI	BHK	SJB/BDD/KRP	ESP/BHK



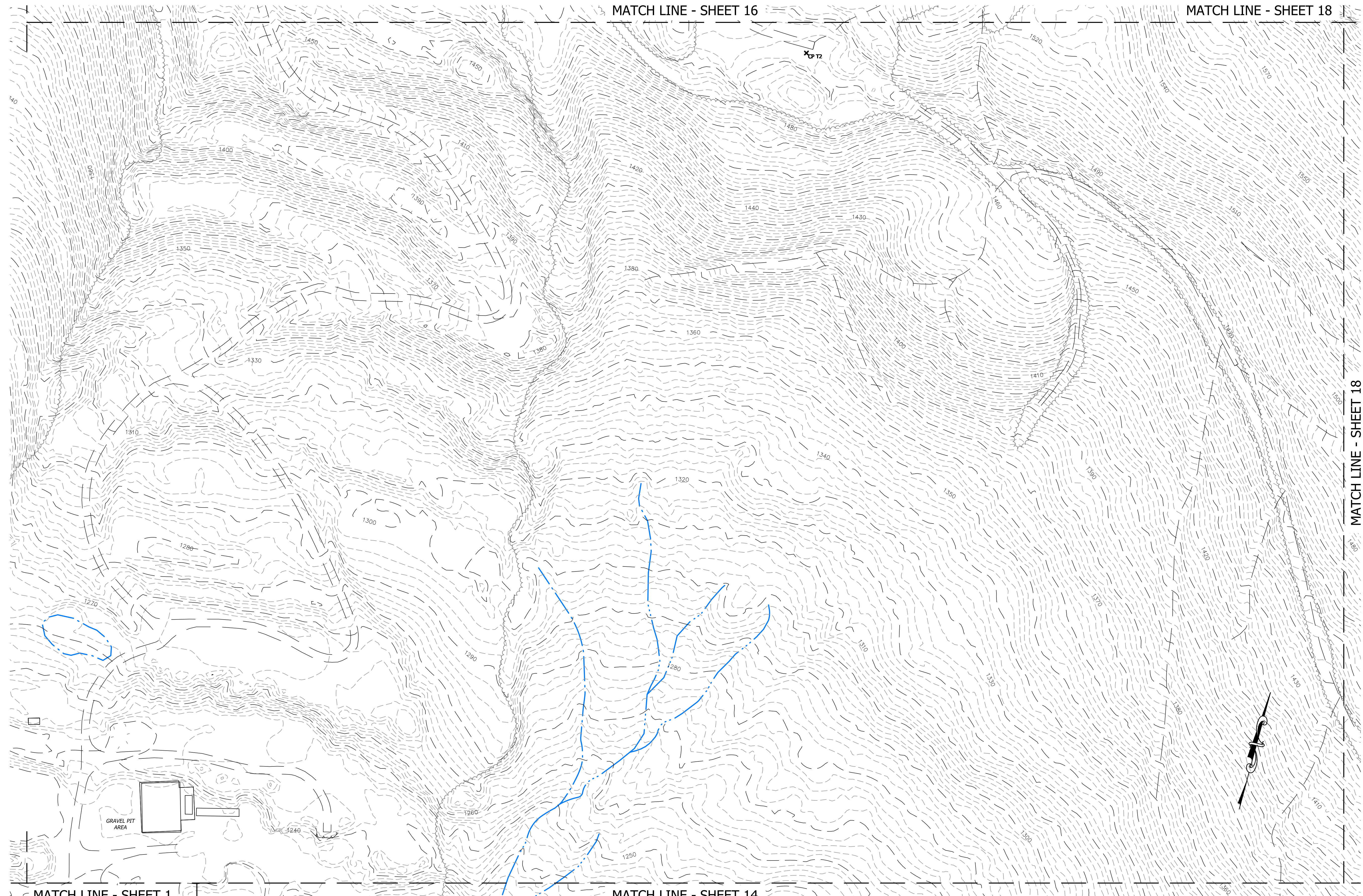
horizons
 Engineering
 Engineering - Land Surveying - Environmental
 MAINE • NEW HAMPSHIRE • VERMONT
 www.horizonsengineering.com

GRANITE STATE LANDFILL, LLC
 DALTON, NEW HAMPSHIRE
 EXISTING WETLAND PLANS
 WETLAND MAPPING PLAN

Z:\proj_2019\19045\NCS - Dalton\DWG\Final\19045_Wet_Layers.dwg, 14, 11/22/2023 1:40:52 PM

MATCH LINE - SHEET 16

MATCH LINE - SHEET 18



MATCH LINE - SHEET 18

MATCH LINE - SHEET 1

MATCH LINE - SHEET 14

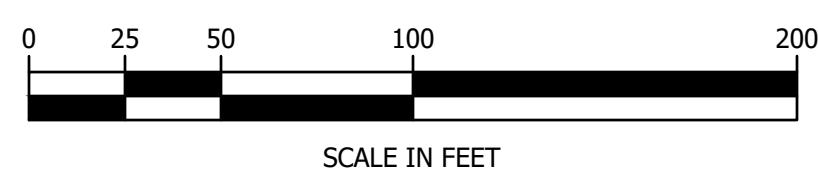
- EXISTING LOT LINE
- SUBJECT PROPERTY BOUNDARY LINE
- WATERSHED BOUNDARY
- VERNAL POOL

LEGEND

- PERENNIAL STREAM
- INTERMITTENT STREAM
- EPHEMERAL FLOW
- FLOW DIRECTION
- WETLAND DELINEATION LINE
- WETLAND CLASSIFICATION

- GRAVEL ROAD
- MINOR CONTOUR (2')
- MAJOR CONTOUR (10')
- APPROXIMATE LOCATIONS (NOT FLAGGED)
- WETLAND AREA
- PERENNIAL STREAM
- INTERMITTENT STREAM
- EPHEMERAL FLOW

- BEAVER DAM
- UPLAND
- GROUNDWATER SEEP
- FLAG POINT AND ID # (STRING# & FLAG #)



DATE OF PRINT
NOVEMBER 22 2023
 HORIZONS ENGINEERING

© 2023
 horizons
 Engineering
 All rights reserved

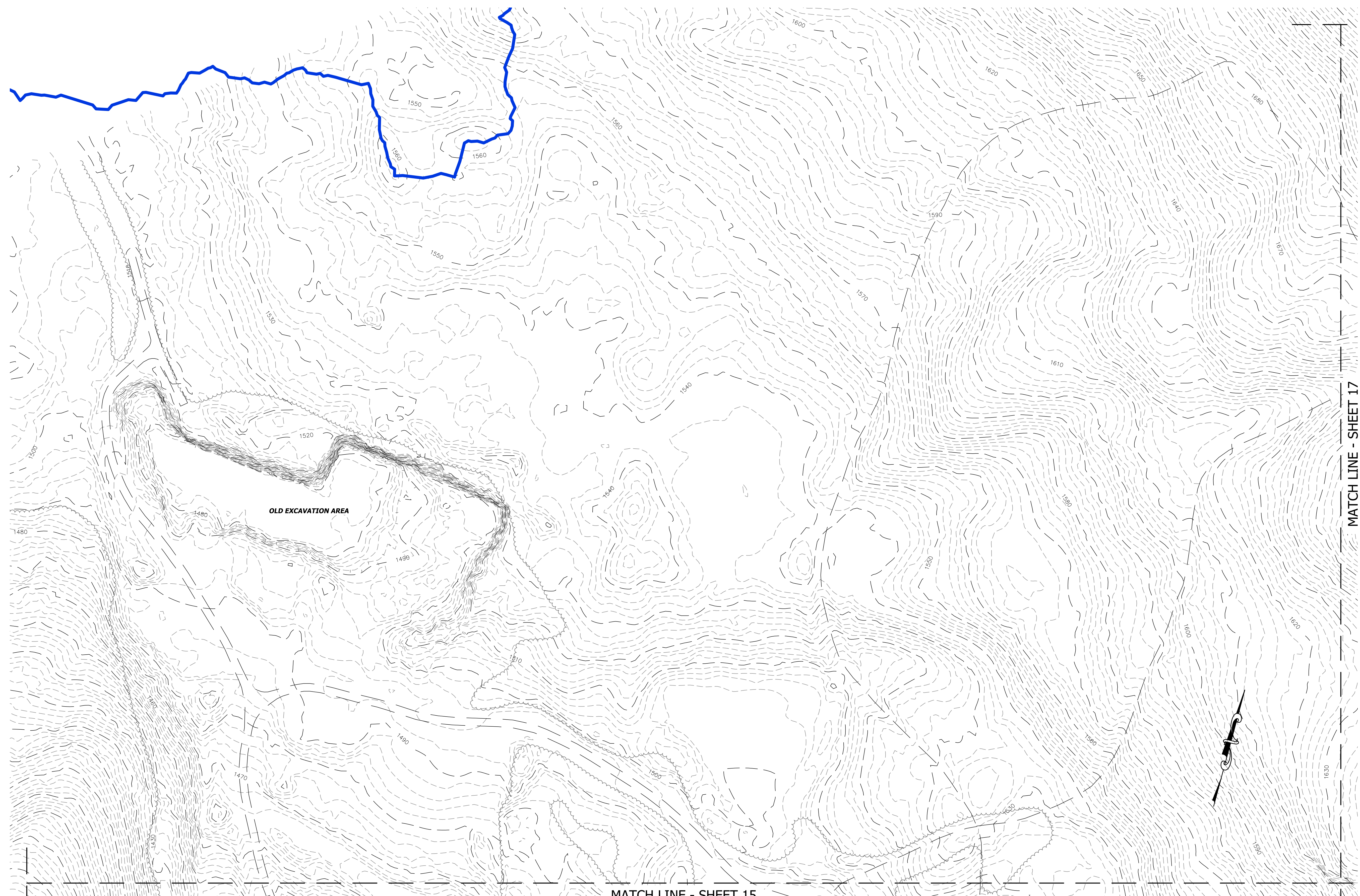
NO.	DATE	REVISION DESCRIPTION	ENG	DWG
19045	NOV 2023			



horizons
 Engineering
 Engineering - Land Surveying - Environmental
 MAINE • NEW HAMPSHIRE • VERMONT
 www.horizonsengineering.com

GRANITE STATE LANDFILL, LLC
 DALTON, NEW HAMPSHIRE
 EXISTING WETLAND PLANS
 WETLAND MAPPING PLAN

Z:\proj_2019\19045_NCES - Dalton\DWG\final\19045_Wet_Layers\20.dwg, 15: 11/22/2023 1:41:08 PM



MATCH LINE - SHEET 17

MATCH LINE - SHEET 15

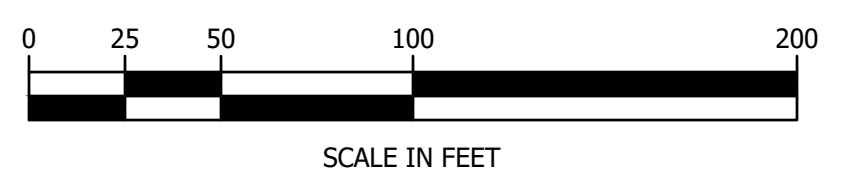
- EXISTING LOT LINE
- SUBJECT PROPERTY BOUNDARY LINE
- WATERSHED BOUNDARY
- VERNAL POOL

LEGEND

- PERENNIAL STREAM
- INTERMITTENT STREAM
- EPHEMERAL FLOW
- FLOW DIRECTION
- WETLAND DELINEATION LINE
- WETLAND CLASSIFICATION

- GRAVEL ROAD
- MINOR CONTOUR (2')
- MAJOR CONTOUR (10')
- APPROXIMATE LOCATIONS (NOT FLAGGED)
- WETLAND AREA
- PERENNIAL STREAM
- INTERMITTENT STREAM
- EPHEMERAL FLOW

- BEAVER DAM
- UPLAND
- GROUNDWATER SEEP
- FLAG POINT AND ID # (STRING# & FLAG #)



DATE OF PRINT
NOVEMBER 22 2023
 HORIZONS ENGINEERING

© 2023
 horizons
 Engineering
 All rights reserved

PROJECT #:	NO.	DATE	REVISION DESCRIPTION	ENG. DWG.
19045				
DATE:	NOV 2023			
SURVEYED BY:	HEI			
ENGINEERED BY:	BHK			
DRAWN BY:	SJB/BDD/KRP			
CHECKED BY:	ESP/BHK			

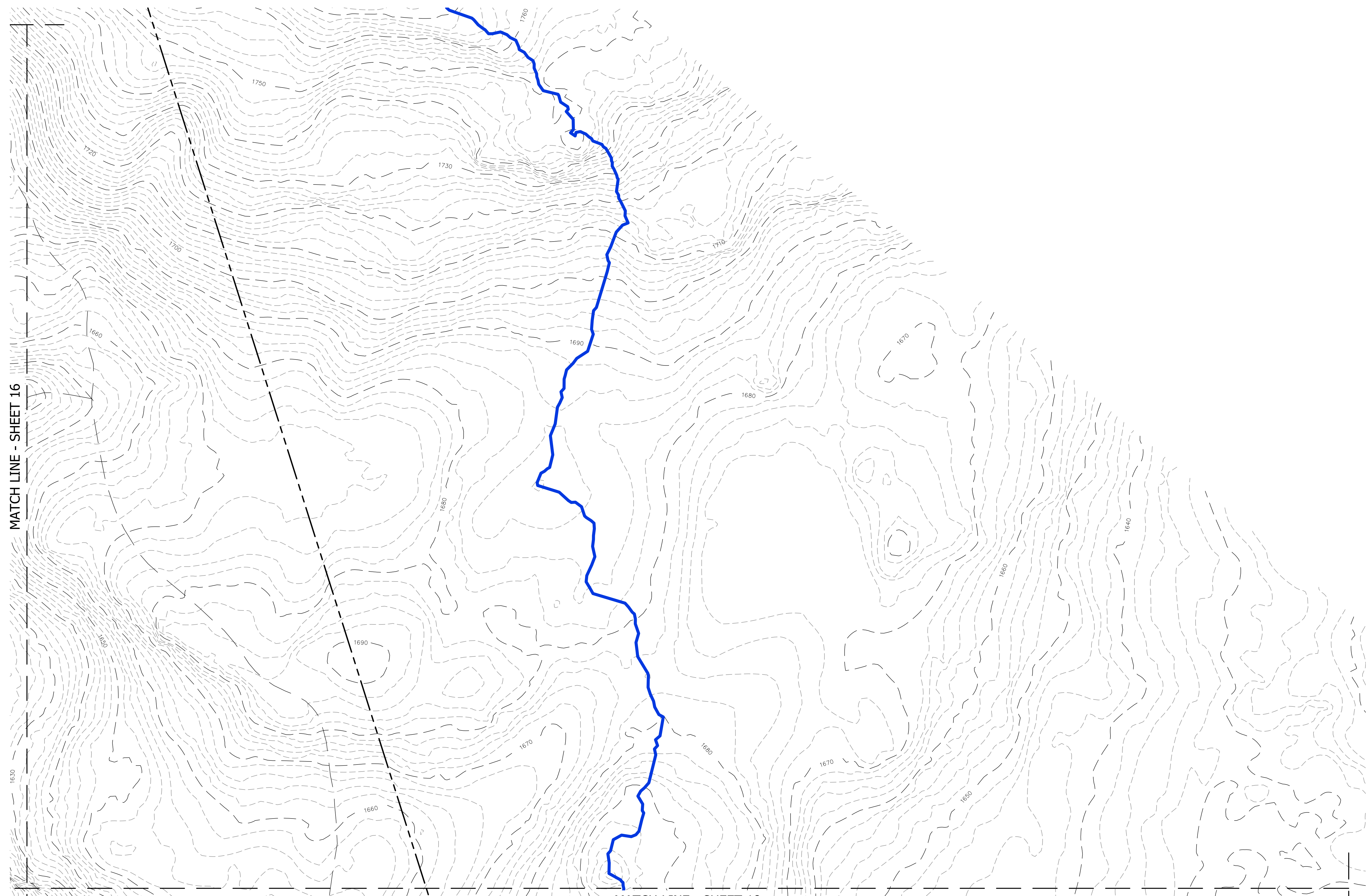


horizons
 Engineering
 Engineering - Land Surveying - Environmental
 MAINE • NEW HAMPSHIRE • VERMONT
 www.horizonsengineering.com

GRANITE STATE LANDFILL, LLC
 DALTON, NEW HAMPSHIRE
 EXISTING WETLAND PLANS
 WETLAND MAPPING PLAN

Z:\proj_2019\19045\NCES - Dalton\DWG\Final\19045_Wet_Layers-20.dwg, 16, 11/22/2023 1:41:22 PM

Z:\proj_2019\19045\NCES - Dalton\DWG\Final\19045_Wet_Layouts-20.dwg, 17, 11/22/2023 1:41:35 PM

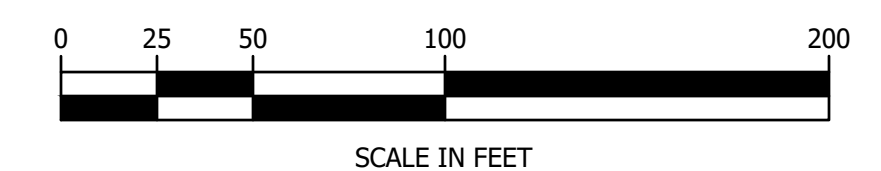


- EXISTING LOT LINE
- SUBJECT PROPERTY BOUNDARY LINE
- WATERSHED BOUNDARY
- VERNAL POOL

- LEGEND**
- PERENNIAL STREAM
 - INTERMITTENT STREAM
 - EPHEMERAL FLOW
 - FLOW DIRECTION
 - WETLAND DELINEATION LINE
 - WETLAND CLASSIFICATION

- GRAVEL ROAD
- MINOR CONTOUR (2')
- MAJOR CONTOUR (10')
- APPROXIMATE LOCATIONS (NOT FLAGGED)
- PERENNIAL STREAM
- INTERMITTENT STREAM
- EPHEMERAL FLOW

- BEAVER DAM
- UPLAND
- GROUNDWATER SEEP
- FLAG POINT AND ID # (STRING# & FLAG #)



DATE OF PRINT
NOVEMBER 22 2023
 HORIZONS ENGINEERING

© 2023
 horizons
 Engineering
 All rights reserved

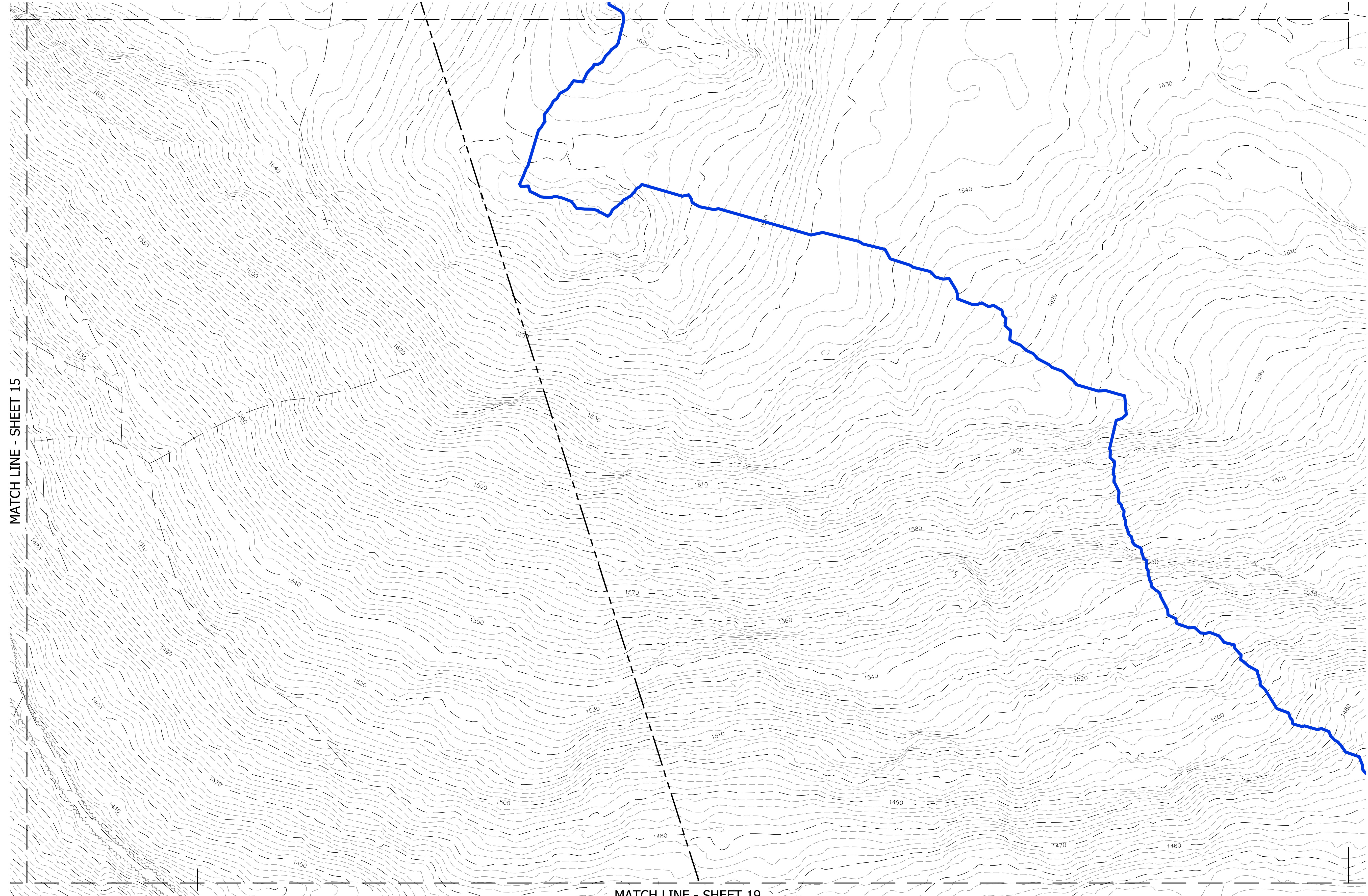
NO.	DATE	REVISION DESCRIPTION	ENG. DWG.



horizons
 Engineering
 Engineering - Land Surveying - Environmental
 MAINE • NEW HAMPSHIRE • VERMONT
 www.horizonsengineering.com

GRANITE STATE LANDFILL, LLC
 DALTON, NEW HAMPSHIRE
 EXISTING WETLAND PLANS
 WETLAND MAPPING PLAN

SHEET 17



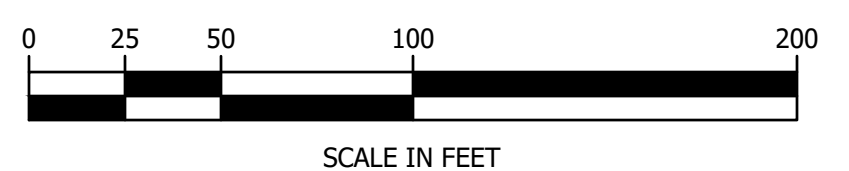
- EXISTING LOT LINE
- SUBJECT PROPERTY BOUNDARY LINE
- WATERSHED BOUNDARY
- VERNAL POOL

LEGEND

- PERENNIAL STREAM
- INTERMITTENT STREAM
- EPHEMERAL FLOW
- FLOW DIRECTION
- WETLAND DELINEATION LINE
- WETLAND CLASSIFICATION

- GRAVEL ROAD
- MINOR CONTOUR (2')
- MAJOR CONTOUR (10')
- APPROXIMATE LOCATIONS (NOT FLAGGED)
- WETLAND AREA
- PERENNIAL STREAM
- INTERMITTENT STREAM
- EPHEMERAL FLOW


- BEAVER DAM
- UPLAND
- GROUNDWATER SEEP
- FLAG POINT AND ID # (STRING# & FLAG #)



DATE OF PRINT
NOVEMBER 22 2023
 HORIZONS ENGINEERING



NO.	DATE	REVISION DESCRIPTION	ENG. DWG.
19045	NOV 2023		



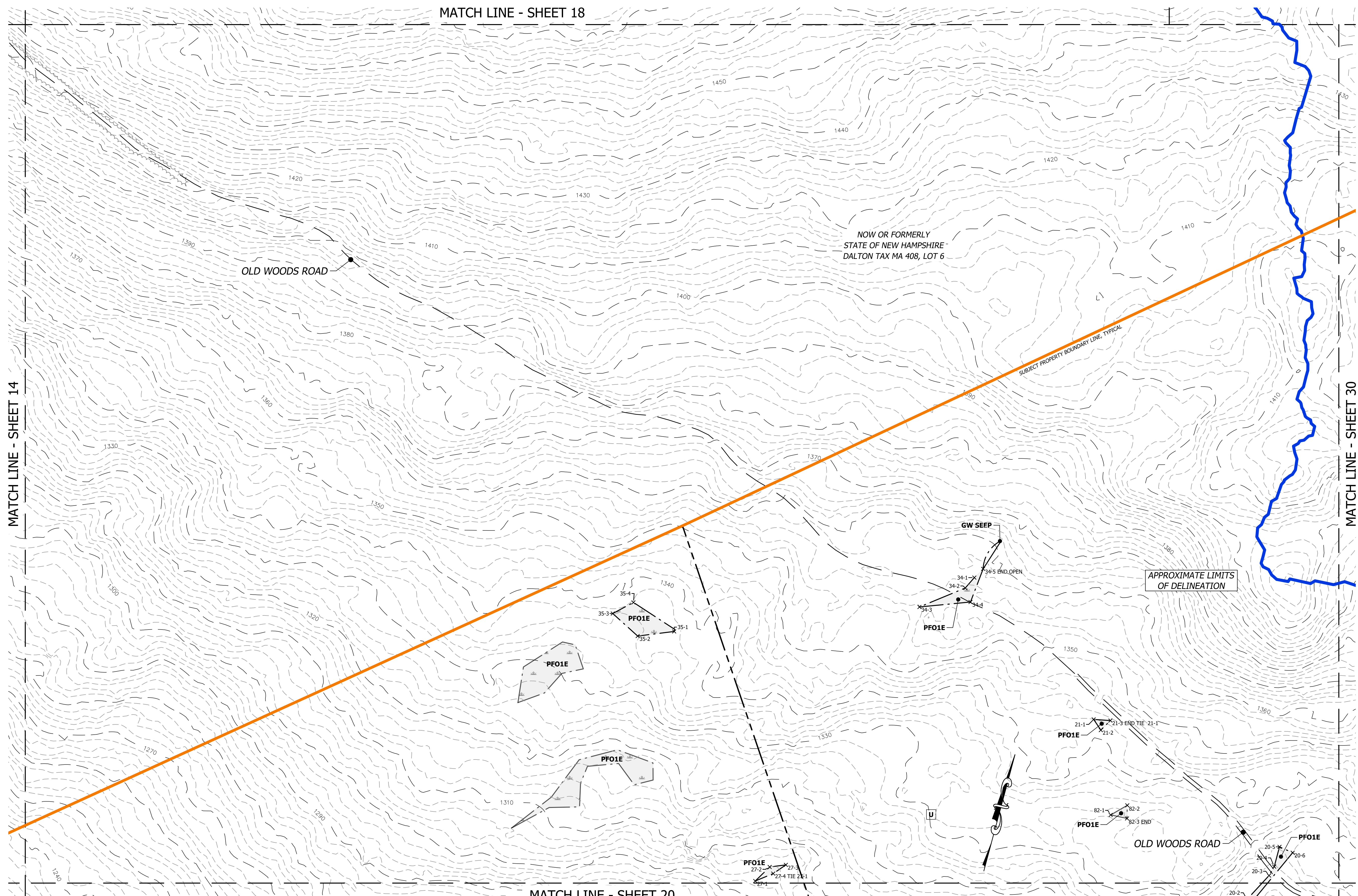
horizons Engineering
 Engineering - Land Surveying - Environmental
 MAINE • NEW HAMPSHIRE • VERMONT
 www.horizonsengineering.com

GRANITE STATE LANDFILL, LLC
 DALTON, NEW HAMPSHIRE
 EXISTING WETLAND PLANS
 WETLAND MAPPING PLAN

SHEET 18

Z:\proj_2019\19045_NCS - Dalton\DWG\Final\19045_Wet_Layers-20.dwg, 18, 11/22/2023 1:41:40 PM

MATCH LINE - SHEET 18



MATCH LINE - SHEET 14

MATCH LINE - SHEET 30

MATCH LINE - SHEET 20

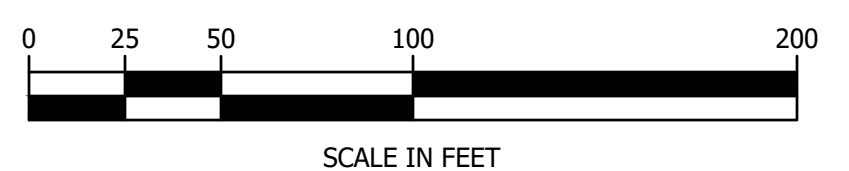
- EXISTING LOT LINE
- - - SUBJECT PROPERTY BOUNDARY LINE
- WATERSHED BOUNDARY
- VERNAL POOL

LEGEND

- PERENNIAL STREAM
- - - INTERMITTENT STREAM
- EPHEMERAL FLOW
- FLOW DIRECTION
- WETLAND DELINEATION LINE
- WETLAND CLASSIFICATION

- GRAVEL ROAD
- MINOR CONTOUR (2')
- MAJOR CONTOUR (10')
- APPROXIMATE LOCATIONS (NOT FLAGGED)
- WETLAND AREA
- PERENNIAL STREAM
- INTERMITTENT STREAM
- EPHEMERAL FLOW

- X-X-X-X-X BEAVER DAM
- U UPLAND
- GW SEEP GROUNDWATER SEEP
- 46-8-X AA-15X FLAG POINT AND ID # (STRING# & FLAG #)



DATE OF PRINT
 NOVEMBER 22 2023
 HORIZONS ENGINEERING

© 2023
 horizons
 Engineering
 All rights reserved

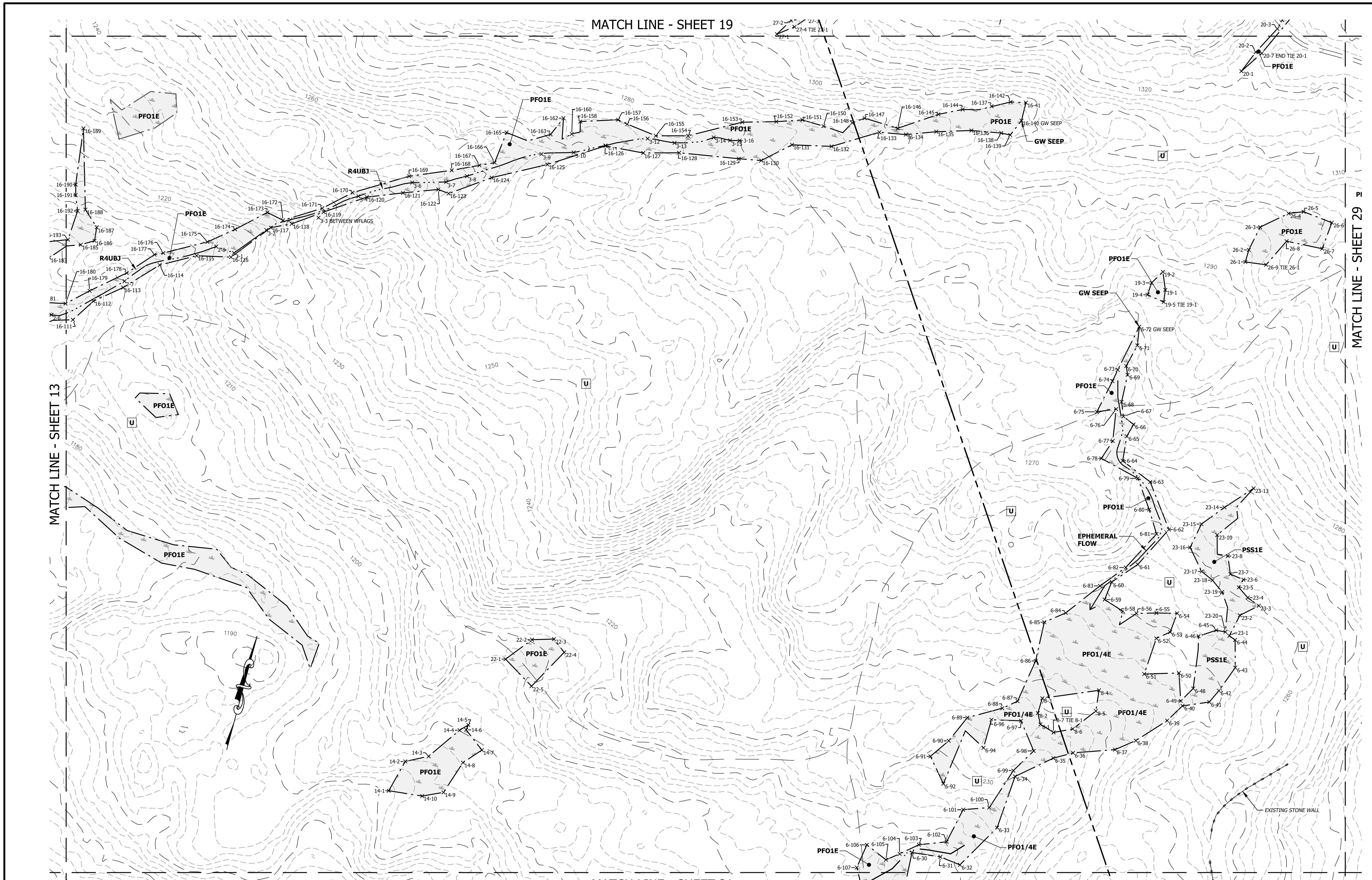
PROJECT #:	NO.	DATE	REVISION DESCRIPTION	ENG	DWG
19045	NOV 2023	HEI	ADDITIONAL SOIL DELINEATIONS / CLASSIFICATION UPDATES	MC	KRP
DATE:					
SURVEYED BY:					
ENGINEERED BY:					
DRAWN BY:					
CHECKED BY:					



horizons
 Engineering
 Engineering - Land Surveying - Environmental
 MAINE • NEW HAMPSHIRE • VERMONT
 www.horizonsengineering.com

GRANITE STATE LANDFILL, LLC
 DALTON, NEW HAMPSHIRE
 EXISTING WETLAND PLANS
 WETLAND MAPPING PLAN

Z:\proj_2019\19045\NCS - Dalton\DWG\Final\19045_Wet_Layouts\20.dwg, 19_11/22/2023 1:41:53 PM



MATCH LINE - SHEET 19

MATCH LINE - SHEET 29

MATCH LINE - SHEET 21

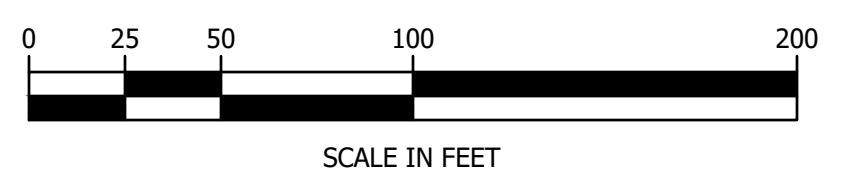
- EXISTING LOT LINE
- SUBJECT PROPERTY BOUNDARY LINE
- WATERSHED BOUNDARY
- VERNAL POOL

LEGEND

- PERENNIAL STREAM
- INTERMITTENT STREAM
- EPHEMERAL FLOW
- FLOW DIRECTION
- WETLAND DELINEATION LINE
- WETLAND CLASSIFICATION

- GRAVEL ROAD
- MINOR CONTOUR (2')
- MAJOR CONTOUR (10')
- APPROXIMATE LOCATIONS (NOT FLAGGED)
- WETLAND AREA
- PERENNIAL STREAM
- INTERMITTENT STREAM
- EPHEMERAL FLOW


- BEAVER DAM
- UPLAND
- GROUNDWATER SEEP
- FLAG POINT AND ID # (STRING# & FLAG #)



DATE OF PRINT
 NOVEMBER 22 2023
 HORIZONS ENGINEERING



NO.	DATE	REVISION DESCRIPTION
19045	NOV 2023	ADDITIONAL SOIL DELINEATIONS / CLASSIFICATION UPDATES
19045	NOV 2023	HEI
19045	NOV 2023	BHK
19045	NOV 2023	SIB/BDD/KRP
19045	NOV 2023	ESP/BHK



horizons Engineering
 Engineering - Land Surveying - Environmental
 MAINE • NEW HAMPSHIRE • VERMONT
 www.horizonsengineering.com

GRANITE STATE LANDFILL, LLC
 DALTON, NEW HAMPSHIRE
 EXISTING WETLAND PLANS
 WETLAND MAPPING PLAN

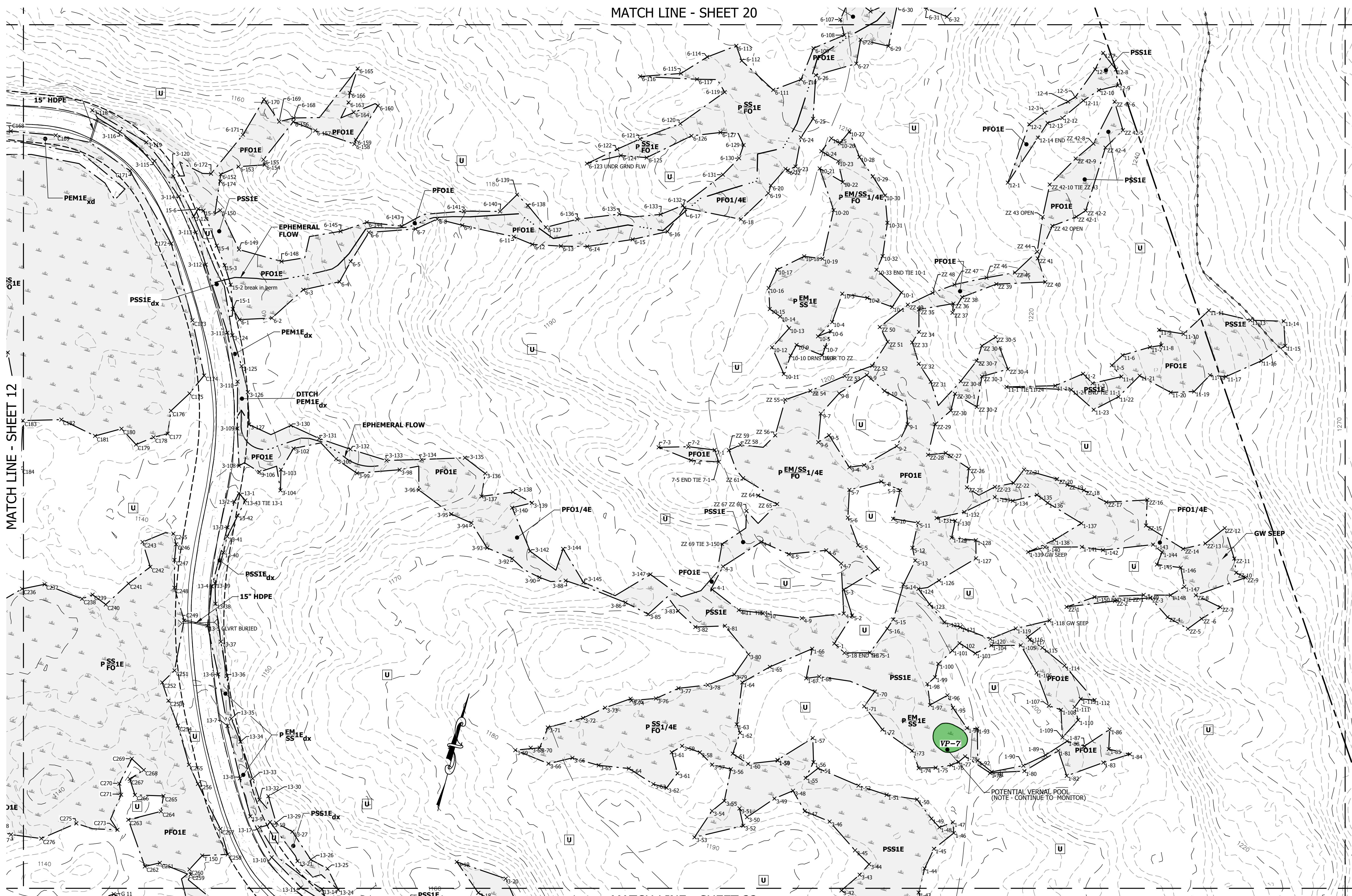
2:\proj_2019\19045\NCS - Dalton\DWG\Final\19045_Wet_Layouts-20.dwg, 20_11/22/2023 1:42:09 PM

MATCH LINE - SHEET 20

MATCH LINE - SHEET 28

MATCH LINE - SHEET 22

MATCH LINE - SHEET 12



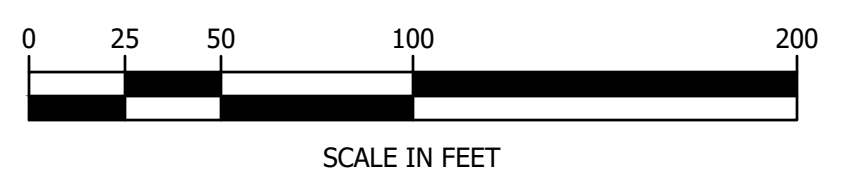
LEGEND

- EXISTING LOT LINE
- SUBJECT PROPERTY BOUNDARY LINE
- WATERSHED BOUNDARY
- VERNAL POOL

- PERENNIAL STREAM
- INTERMITTENT STREAM
- EPHEMERAL FLOW
- FLOW DIRECTION
- WETLAND DELINEATION LINE
- WETLAND CLASSIFICATION

- GRAVEL ROAD
- MINOR CONTOUR (2')
- MAJOR CONTOUR (10')
- APPROXIMATE LOCATIONS (NOT FLAGGED)
- WETLAND AREA
- PERENNIAL STREAM
- INTERMITTENT STREAM
- EPHEMERAL FLOW

- BEAVER DAM
- UPLAND
- GROUNDWATER SEEP
- FLAG POINT AND ID # (STRING# & FLAG #)



DATE OF PRINT
NOVEMBER 22 2023
HORIZONS ENGINEERING



GRANITE STATE LANDFILL, LLC
DALTON, NEW HAMPSHIRE
EXISTING WETLAND PLANS

WETLAND MAPPING PLAN

horizons
Engineering
Engineering - Land Surveying - Environmental
MAINE • NEW HAMPSHIRE • VERMONT
www.horizonsengineering.com



PROJECT #:	NO. 19045	REVISION DESCRIPTION	ENG DWG
DATE:	NOV 2023	ADDITIONAL SOIL DELINEATIONS / CLASSIFICATION UPDATES	MC
SURVEYED BY:	HEI		
ENGINEERED BY:	BHK		
DRAWN BY:	SJB/BDD/KRP		
CHECKED BY:	ESP/BHK		

Z:\proj_2019\19045_NCS - Dalton\DWG\Wetland\19045_Wet_Layouts\30.dwg, 21, 11/22/2023 1:42:29 PM